

A Descriptive Catalogue

of the

Printed Maps of
Gloucestershire

1577-1911

With Biographical Notes

By

T. CHUBB

Of the Map Room, British Museum

Also

Additions to Mr. Chubb's Descriptive Catalogue of
Printed Maps of Gloucestershire

by R. Austin 1916, Vol. 39, pp. 233-262

Published by the Bristol & Gloucestershire
Archaeological Society
1912



COLOURED FRONTISPIECE TO SAXTON'S ATLAS.

LIST OF ILLUSTRATIONS.

	<i>Facing Page</i>
COLOURED FRONTISPIECE TO SAXTON'S ATLAS	Title
SAXTON'S MAP, 1577	11
KEER'S MAP, 1599	12
SPEED'S MAP, 1610	14
THUMB-NAIL MAP OF GLOUCESTERSHIRE. FROM "A DIRECTION FOR THE ENGLISH TRAVILLER," 1635	22
BLAEU'S MAP, 1648	27
THUMB-NAIL MAP OF GLOUCESTERSHIRE. FROM "A DIRECTION FOR THE ENGLISH TRAVILLER," 1650	30
BLOME'S MAP, 1673	35
MORDEN'S MAP, 1704	44
BOWEN'S MAP, FROM THE ROYAL ENGLISH ATLAS, 1767	65
TAYLOR'S MAP, 1777. SECTION SHOWING COUNTRY AROUND GLOUCESTER	74
CARY'S MAP, FROM CARY'S NEW AND CORRECT ENGLISH ATLAS, 1787	80

INTRODUCTION.

REVIEWING the history of English cartography, one is bound to confess that it has not received the attention from bibliographers that it deserves. Richard Gough, in 1780, published his *British Topography, or an Historical Account of what has been done for Illustrating the Topographical Antiquities of Great Britain and Ireland*, London. In 1818 William Upcott issued *A Bibliographical Account of the Principal Works relating to English Topography*, in 3 vols. Both are valuable works in their way, but there were no bibliographies devoted purely to English cartography until Sir H. G. Fordham led the way with his valuable works: "Hertfordshire Maps," published in the *Transactions of the Hertfordshire Natural History Society and Field Club*, 1901-7, and "Cambridgeshire Maps," published in the *Communications of the Cambridge Antiquarian Society*, 1908, both of which were re-issued as complete publications in 1908.

In the meantime, 1907, Mr. William Harrison contributed to the *Transactions of the Lancashire and Cheshire Antiquarian Society*, vol. 25, his useful "Early Maps of Lancashire and their Makers," and, in 1911, the present writer placed before the public, through the medium of the *Wiltshire Archæological and Natural History Magazine*, vol. 37, "A Descriptive Catalogue of the Printed Maps of Wiltshire."

Gloucestershire having so far escaped attention, he has endeavoured to make good the deficiency as far as possible, and by the courtesy of the Bristol and Gloucestershire Archæological Society has been able to place the result of his labour in this interesting field of research at the service of scholars and students.

Glancing backward, there is evidence that the art of cartography has been practised from a very early period in

the world's history, but how early it is impossible with any degree of certainty to say. A. E. Nordenskiöld, in his *Facsimile Atlas*, tells us "Herodotus begins the 49th chapter of his fifth book *Terpsichore* with the following words: 'When Cleomenes was king in Sparta, Aristagoras, the ruler of Miletus, arrived there. And when the latter went to speak with Cleomenes, he brought with him—so the Lacedemonians say—a copper-plate, on which the circle of the whole earth was engraved, and the ocean and all the rivers.' . . . This happened in about the year 500 B.C. We have no further information about this map, and the conjectures that it was constructed by Hecataeus . . . and who, according to a quotation by Strabo (lib. I, cap. I) from Eratosthenes, made the first map of the world, are without any foundation. But it is in this passage of Herodotus that a map is mentioned in literature for the first time, and that not merely as a valuable curiosity, but as the means of explaining the relative position and extension of the dominions of the King of Persia."

In the Babylonian Collection in the British Museum are to be found some maps and plans of the same period. These were drawn on clay, and afterwards baked. The original cuneiform inscriptions upon them relate that they depict the world as known to the Babylonians 500 B.C. A plan of the city of Tuba. A plan of the city of Babylon, showing the position of the temple of the God of Bêl, and on some fragments, portions of a plan of a large building, probably a royal palace in Babylon, with measurements of the buildings and open courts. These are reproduced in *Cuneiform Texts from Babylonian Tablets, etc., in the British Museum*, part xxii. London, 1906. Fol.

In the geography of Strabo (54 B.C.—A.D. 24) some rules are given for the drawing of maps, and it is said that he possessed a map of the British Isles. At best it must have been of a very crude character, and could have borne little resemblance to maps of to-day.

Following closely upon Strabo came the famous geographer Claudius Ptolemaeus, of Alexandria, who lived in the first half of the second century of the Christian Era.

The map of the British Isles, printed in his *Geography*, dated 1462 (or rather 1472), is the earliest one known of Great Britain and Ireland.

The "Itinerary of Castorinus," a MS. generally known as the "Peutinger Table," which was probably made in the twelfth century, includes a portion of the south-east coast of England. It was reproduced in Gough's *British Topography*, 1780.

The Gough Collection in the Bodleian Library contains a very fine map of Great Britain, made about 1300, drawn on two skins of vellum. A reduced facsimile of it, by Basire, is also given in Gough's *British Topography*, and it was again reproduced in 1875 at the Ordnance Survey Office, Southampton.

In the thirteenth century Richard of Cirencester made a map of Britain, and there is one of Great Britain and Ireland in the manuscript history of Matthew of Paris, written about the middle of the thirteenth century, entitled: "Britannia, nunc dicta Anglia, quæ complectitur Scociam, Galeweiam & Walliam." This also was included by Gough in his *British Topography*.

Coming down to modern times, we find the earliest engraved map of the British Isles, with the exception of Ptolemy, is one by George Lilly, son of the grammarian, published in 1546 at Rome, where Lilly had lived some years with Cardinal Pole. The first engraved map of England and Wales is that of Humphrey Lloyd, published in Abraham Ortelius' *Additamentum Theatri Orbis Terrarum*, 1573.

But no survey of the counties was produced until 1579, when Christopher Saxton, who had been granted special facilities by the Privy Council to enable him to carry on the work with as little delay as possible, published his atlas of the counties of England and Wales. From this work Peter Keer, or to be exact Pieter van den Keere, engraved a set of small maps of the counties, many of which bear the signature "Petrus Kaerius Cœlavit," and a few the date "1599."

John Norden, topographer, born in 1548, and died about 1625, was the first to project a complete series of county

histories, but, unfortunately, he was never able to finish the work. A Privy Council Order, dated at Hampton Court, 27th January, 1593, addressed to Lieutenants and others of counties, gave Norden authority to: "Travil through England and Wales to make more perfect descriptions, charts, and maps," and that year saw the production of his "Speculum Britanniae. The first parte. Middlesex. J. Norden . . . descripsit, 1593."

An expedition undertaken by Norden in 1595 resulted in "A Chorographickall Discription of the severall Shires and Islands of Middlesex, Surrey, Sussex, Hamshire [*sic*], Weighte, Garnsey, & Jarsey. Performed by the traveyle and view of John Norden, 1595." This is now in the MS. department of the British Museum (Ad. 31853). He also surveyed Cornwall, Essex, Hertfordshire, Kent and Northamptonshire, the last county being finished in 1610. Norden, however, only published two descriptions: Middlesex, 1593, and Hertfordshire, 1598.

In passing, attention may be drawn to the very interesting and artistic maps of Robert Adams, engraved by Augustinus Ryther, showing the engagements of the English and Spanish fleets in the English Channel, and the course of the Armada around the British Isles. They were published under the title of "Expeditionis Hispanorum in Angliam vera descriptio, Anno Do: MD.LXXXVIII."

The seventh edition of Camden's *Britannia*, issued in 1607, contains maps of the counties of England, copied and engraved by William Kip and William Hole, from Saxton's and Norden's maps. In like manner John Speed also used them for his *Theatre of the Empire of Great Britain*, the engraving being done by Jodocus Hondius. The first edition was published in 1611, and many editions, as well as various abridgements, were from time to time issued.

The middle of the seventeenth century saw the keen, and from the cartographer's point of view very beneficial, rivalry between the establishments of Blaeu and Jansson at Amsterdam. Each worked might and main to produce a general atlas of the world, and in 1646 Jan Jansson issued the fourth volume of his atlas, consisting of maps of Great

Britain and Ireland. But, alas! originality was not a strong point of the work, the maps of England being compiled from those of Saxton and Speed, and the text lifted bodily from Camden's *Britannia*. Some two years later Jan Blaeu followed with the fourth volume of his atlas. But here again maps and text were derived from the same sources.

Contemporaneously with the development of cartography in England and the Netherlands, a school of geographers was growing up in France, of which Nicolas Sanson, of Abbeville (royal geographer from 1627 to the time of his death in 1667), and his sons Adrian, Nicolas and Guillaume Sanson, were the earlier and more important members. Other able workers followed, but, as far as is known, French cartographers produced no atlas of English county maps.

Towards the end of the seventeenth century, when the Dutch school of cartographers was fast dying out, English engravers and map-makers became more numerous, and their work more prolific.

In 1675 John Ogilby issued his *Britannia*, which, however, only consisted of long strips showing the roads, with notes and geographical features of the adjacent country. During the following century a number of collections of English county maps were issued by John Seller, Philip Lea, Robert Morden, Hermann Moll, Richard Blome, John Overton, Thomas Kitchin, Emanuel Bowen, Thomas Jefferys, John Ellis, Carington, John, and Thomas Bowles.

Down to 1777 cartographers based their maps of Gloucestershire on the surveys of Saxton, Norden and Speed, but in that year Isaac Taylor made a new survey of the county, and this in turn formed the basis of all new maps until the publication of the Ordnance Survey in 1828-31.

Of this period, the works produced by John Cary in the latter part of the eighteenth and beginning of the nineteenth centuries reached the highest standard of excellence yet attained. In 1787 he issued his first atlas of England, and two years later followed with a small road atlas of the English counties. In 1809 he published his *New English Atlas* in folio. His large map of England, on the scale of

two miles to the inch, and which compares favourably with the Ordnance Survey on the same scale, was not published until 1832.

The surveying and triangulation of the Board of Ordnance was commenced in 1784, but no publication was issued until 1801, when they started with a map of Kent. The regular issue of the Ordnance Survey Maps practically put an end to all private enterprise in surveying. But there are two notable exceptions:—a magnificent series of county maps by J. and C. Greenwood, and another, though very incomplete, by A. Bryant. Both sets were produced in the second decade of the nineteenth century.

Having briefly reviewed the history of the birth and growth of cartography, we may be allowed to explain the plan of the present catalogue. The arrangement is, as far as possible, chronological, that is, according to the date on the map, or if the map is undated the date of the work from which it is taken. Reprints and new editions are given under the year in which they were issued, and take precedence of the new maps of that year.

Except where otherwise indicated, each map has been examined and systematically described; the title and the names of the author and engraver are given precisely as on the plate, together with the actual size of the map in inches. The full title of the work in which it appeared is also noted, except where a map has been separately published, thus incidentally furnishing a complete list of the atlases and books containing county maps of England and Wales. A detailed description of the map follows, giving all particulars appearing on the plate, and the text on the back. Biographical notes of the more distinguished cartographers have also been added.

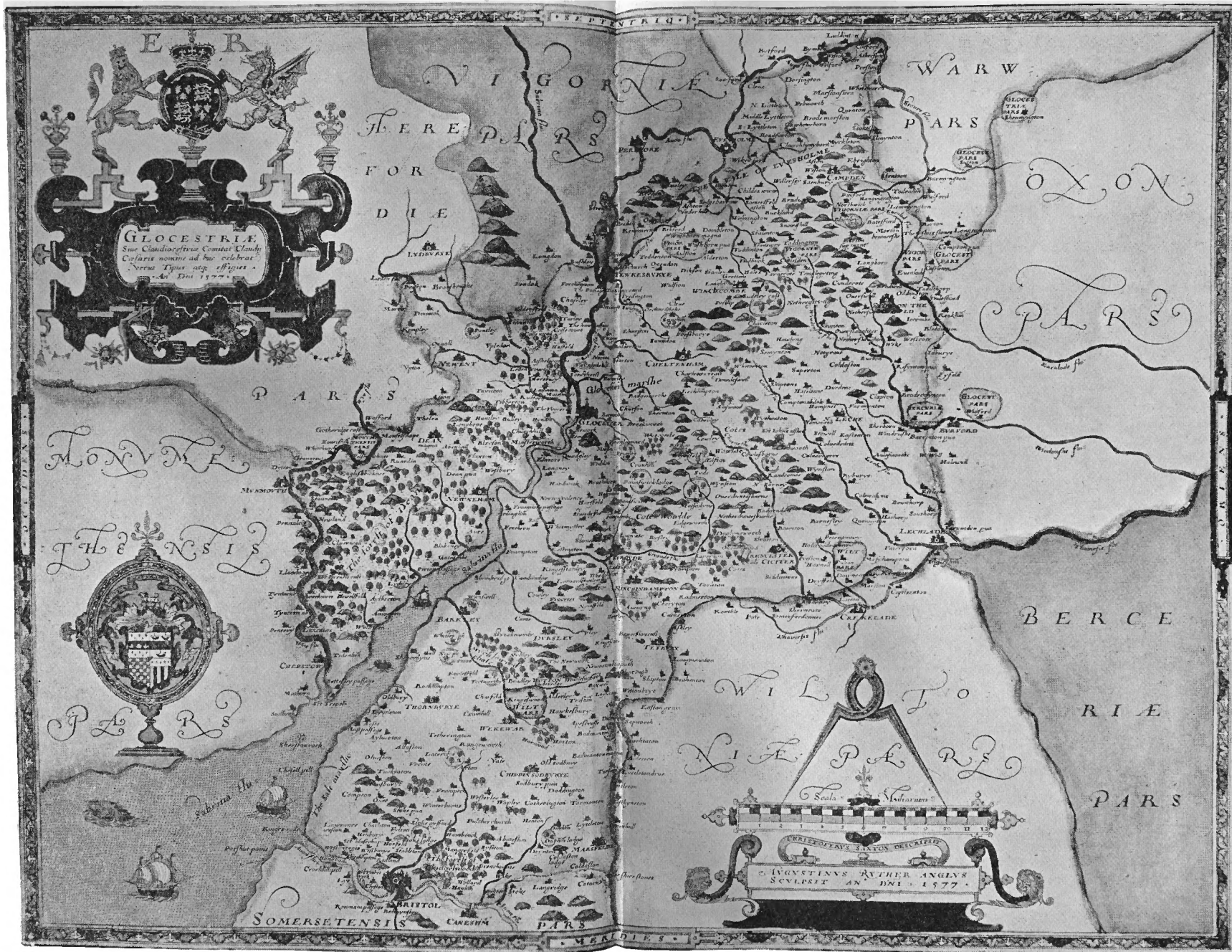
The Tabular Index, in which the maps are arranged under the names of authors, engravers and publishers, shows at a glance the whole of the work for which each individual is responsible, and more especially the life of each particular map, its various editions, its different forms, and the works in which it has appeared.

In conclusion, the writer, who owes much to the facilities

he enjoys by reason of his long connection with the Map Room of the British Museum, desires gratefully to acknowledge the very valuable assistance he has received from Mr. George Goode, of the Cambridge University Library, and from the before-mentioned works of Sir H. G. Fordham, and to explain that though he has used his best endeavours to make this Catalogue of Gloucestershire Maps absolutely complete, he fears, however, that he cannot claim for it this much-to-be-desired degree of perfection.

THOMAS CHUBB.

April, 1913.



SAXTON'S MAP, 1577.

Maps of Gloucestershire.

1577.

GLOCESTRÆ SIUE CLAUDIOCESTRÆ COMITAT' (CLAUDIJ CÆSARIS NOMINE AD HUC CELEBRAT') VERUS TIPUS ATQ EFFIGIES. ANO. DNI. 1577. CHRISTOFERUS SAXTON DESCRIPSIT. AUGUSTINUS RYTHYR ANGLVS SCULPSIT. ANO. DNI. 1577. SCALA MILIARIUM, 12 [=4 inches]. 19½ × 15 in.

In [ATLAS OF ENGLAND AND WALES. BY CHRISTOPHER SAXTON, LONDON.] 1579, fol.

A highly-coloured map, showing towns, villages, churches, hills drawn pictorially, forests, woods, parks, and rivers with bridges.

Top left-hand corner, an elaborate cartouche, surmounted by the Royal Arms with supporters, and E. R., containing the title. Bottom left-hand corner, the arms of Thomas Seckford, with motto. Bottom right-hand corner, standing upon a plinth, an oblong panel, containing the engraver's name and date. Resting upon the panel, a scroll bearing the author's name. Above, supported by the ornament, the scale of twelve miles, standing upon which is an open pair of compasses. The border is formed by two double lines, between which is an ornamental design. In oblong panels in the border: "Septentrio," "Oriens," "Meridies," and "Occidens."

Christopher Saxton, a topographical draughtsman, was born of an old Yorkshire family at Tingley, near Leeds. He was educated at Cambridge, but at what college is not known. Afterwards he came to London, and was attached to the household of Thomas Seckford, at whose instigation and expense, and with the authority of Queen Elizabeth, he surveyed and drew maps of every county in England and Wales.

This is the first survey of the counties of England and Wales, and all subsequent maps for over a century were based upon it. The dates of the maps range from 1574-1579, in which year they were published as a complete collection. The maps were engraved by Augustine Ryther, Remigius Hogenberg, Cornelius Hogius (or Hogins), Nicolas Reynolds, Leonard Terwoort, and F. Scatter. There is no evidence, but it is thought that Saxton himself engraved the maps of the Welsh counties.

Thomas Seckford obtained from the Privy Council special facilities for Saxton, "to be assisted in all places where he shall come for the view of such places to describe certain counties in cartes, being thereunto appointed by Her Majestie's bill under her signet."

Special injunctions were sent in 1576 to all the justices of peace, mayors, and others in Wales, "to see him conducted unto any towre, castle, high place or hill, to view that country, and that he may be accompanied with ij or iij honest men, such as do best know the country, for the better accomplishment of that service, and that his departure from any town or place that he hath taken the view of, the said towne do set forth a horseman that can speak both Welsh and Englishe to safeconduct him to the market town."

The date of Saxton's death is uncertain, but he was alive as late as 1596, when he surveyed and described the town of Manchester.

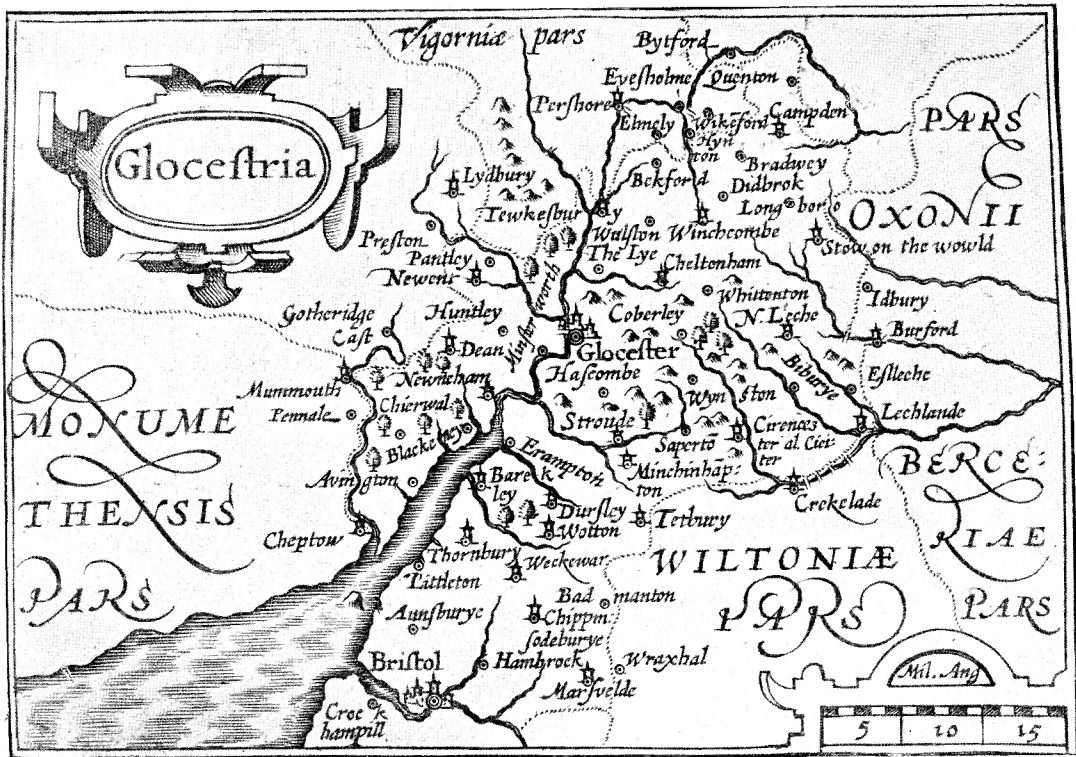
Copies of Saxton's atlas are now very rare, one sold at Christie's in 1901 realised £90.

1599.

GLOCESTRIA. MIL. ANG., 15 [=1½ inches]. 4½ × 3½ in.

In [A COLLECTION OF 28 MAPS OF THE COUNTIES OF ENGLAND AND WALES. BY PETER KEER.] 1599, obl. 8vo.

A small, clearly-printed map, being one of a set engraved by P. Keer, many of which bear his name, and some the date 1599. The British Museum collection of these maps is imperfect, wanting the Counties of Cornwall, Essex,



KEER'S MAP, 1599.

Gloucester, Hertford, Westmoreland and Cumberland, and Yorkshire. The maps are coloured, and plain at the back. The description of Gloucestershire is from the 1617 edition.

Shows towns, some villages, hills, trees, rivers and bridges.

Top left-hand corner, a small cartouche with the title. Bottom right-hand corner, in a small panel worked in with the border, the scale of 15 miles. At the top, in the middle, "Vigornie pars" appears to have been added. The border is formed by a plain double line. On the left-hand side, near the top, is "217."

1607.

GLOCESTRIÆ COMITATUS OLIM SEDES DOBUNORUM. CHRISTOPHUS SAXTON DESCRIP. GULIELMUS HOLE SCULPSIT. SCALA MILIARIUM, 10 [= 2 $\frac{7}{10}$ inches]. 12 $\frac{1}{4}$ × 11 $\frac{1}{8}$ in.

IN BRITANNIA, SIVE FLORENTISSIMORUM REGNORUM ANGLIÆ, SCOTIÆ, HIBERNIÆ ET INSULARUM ADIACENTIUM EX INTIMA ANTIQUITATE CHOROGRAPHICA DESCRIPTIO: NUNC POSTREMO RECOGNITA, PLURIMIS LOCIS MAGNA ACCESSIONE ADAUCTA, & CHARTIS CHOROGRAPHICIS ILLUSTRATA. GUILIELMO CAMDENO AUTHORE. LONDINI, IMPENSIS GEORGHII BISHOP & IOANNIS NORTON. M.DC.VII, fol.

A somewhat confused-looking map, showing towns, villages, churches, parks, forests, woods, hills drawn pictorially, rivers and bridges.

Top left-hand corner, an elaborate cartouche, surmounted by the Royal Arms, with supporters. Bottom left-hand corner, a compass rose with a fleur-de-lis on the north, and a cross on the east. Bottom right-hand corner, standing upon a plinth, an oblong panel with the author's and engraver's names. Above, supported by the ornament, the scale of ten miles, a pair of open compasses marking off the first and ninth mile.

The border is formed by a plain double line. The back bears the pagination 249 and 252. At the top of page 249 is an ornamental band, followed by Latin text of "Dobuni." Page 252, Latin text of "Gloucester-Shire."

1610.

A REPRINT OF THE 1607 MAP.

IN BRITAIN, OR A CHOROGRAPHICALL DESCRIPTION
OF . . . ENGLAND . . . BY WILLIAM CAMDEN
. . . TRANSLATED NEWLY INTO ENGLISH BY PHILEMON
HOLLAND. . . . LONDINI, IMPENSIS GEORGII BISHOP &
IOANNIS NORTON. M.D.CX, fol.

The map is plain at the back.

**GLOCESTER SHIRE . . . THE SCALE OF MILES, 7 [= 2½ inches].
ANNO DOMINI 1610. PERFORMED BY JOHN SPEED AND ARE TO BE
SOLD IN POPPES [*sic*] HEAD ALLEY AGAINST THE EXCHANGE BY
JOHN SUDBURY AND GEORGE HUMBLE CUM PRI. 20½ × 14½ in.**

IN THE THEATRE OF THE EMPIRE OF GREAT BRITAIN:
PRESENTING AN EXACT GEOGRAPHY OF THE KINGDOMES OF
ENGLAND, SCOTLAND, IRELAND, AND THE ISLES ADIOYNING
[*sic*]: WITH THE SHIRES, HUNDREDS, CITIES AND SHIRE-
TOWNS, WITHIN YE KINGDOME OF ENGLAND, DIVIDED AND
DESCRIBED BY IOHN SPEED. IMPRINTED AT LONDON ANNO
CUM PRIVILEGIO 1611. AND ARE TO BE SOLD BY IOHN
SUDBURY & GEORG HUMBLE, IN POPE'S-HEAD ALLEY, AT
YE SIGNE OF YE WHITE HORSE.

A beautifully-engraved map, showing towns, villages, hundreds, parks, hills, bridges and rivers.

Top left-hand corner, a plan of "Glocester." Below, in an oblong panel, a descriptive note of Gloucester. Suspended to this is a small cartouche enclosing a note referring to Gloucester and Bristol. On the right-hand side of the plan, in a vertical panel, is the reference to the public buildings in the City of Gloucester. Bottom left-hand corner, placed diagonally, is the scale of seven miles, with an open pair of compasses, marking off the distances two and six. Above, a representation of the Battle of Tewkesbury, with a note, and above this a view of the two armies which fought in the Isle of Alney, near Gloucester. In the middle, at the top, a small cartouche, containing the title and a description of the county. Top right-hand corner, the Royal Arms, and below, ten coats of arms of the Earls and Dukes of Gloucester,

with two blank shields. Bottom right-hand corner, a plan of Bristol with "The arms of ye Citty." Above, references to the churches, etc., in Bristol. On the left, within a double line border, a descriptive note of Bristol, and attached to this, also within a double line border, is the imprint with the date above.

The border is formed by two double lines, between which is an ornamental design. The orientation is given in oblong panels in the ornamental border, "North," "East," "South," "West."

The map occupies two pages, being 47 and 48 of the atlas. At the back, page 47, headed by an ornamental scroll, and beginning with a decorated initial letter, is a history of Gloucestershire in thirteen paragraphs, the whole surrounded by a single line. Page 48 is occupied by a list of the hundreds of Gloucestershire, in seven columns, also enclosed by a single line.

The Theatre of the Empire of Great Britain was first published as the Chorographical Part of Speed's *History of Great Britain*.

ANOTHER EDITION.

In [A COLLECTION OF MAPS OF THE COUNTIES OF ENGLAND AND WALES. BY JOHN SPEED.] 1605-10, fol.

An impression of Speed's map before the imprint and date were added. Plain at the back.

John Speed, historian and cartographer, is said by Fuller to have been born at Farndon, Cheshire, in 1552. His father, a tailor, was admitted to the freedom of the Merchant Taylors Company, April 5th, 1556, and he himself, having followed his father's trade, was also admitted to that Company in 1580.

In 1582 Speed married, and resided probably in Moor Fields, where he leased premises from the Merchant Taylors Company.

He took a keen interest in the antiquities of his country, and Sir Faulk Greville, discovering this, made him an allowance in order that he might be free to devote his whole

attention to study. Speed used his freedom in making maps of the Counties of England and Wales. These, however, he compiled chiefly from the surveys of Christopher Saxton and John Norden.

Between 1605 and 1610 Speed published maps of the Counties of England and Wales, many of which were issued before the plates were finished, as evidenced by the blank cartouches on many of them ; while on others the engraver's name and date are wanting. These omissions were rectified in later issues. A collection of these early impressions is in the British Museum.

The first complete atlas published by Speed was *The Theatre of the Empire of Great Britain*, 1611-12, fol. The first two books are dated 1611, books III Scotland, and IV Ireland, are dated 1612. This was issued as a part of Speed's *History of Great Britain*.

Editions of the atlas were issued in 1611-12, 1614, 1627, 1650, 1676, and a reprint, with many corrections by Henry Overton, in 1713, and again in 1743. A Latin translation by Philemon Holland was issued in 1616, and re-issued in 1646.

1612.

GLOUCESTER SHYRE. 13 × 9½ in.

IN POLY-OLBION. BY MICHAELL DRAYTON. LONDON
PRINTED FOR M. LOWNES, I. BROWNE, I. HELME, I. BUSBIE.
INGRAUË BY W. HOLE. [1612] fol. "

An allegorical representation of Gloucestershire and parts of the adjacent counties, without any reference to county boundaries. The map is engraved to the border of the plate, which is enclosed by a single line.

Shows towns (allegorically), forests, hills (pictorially), and rivers.

Top left-hand corner, a figure of a woman bathing in the Severn ; a little below, Micklewood Chase is represented by a female figure leading two hounds. Bottom left-hand corner, Kingswood Forest indicated by six tall trees, and a female figure blowing a horn, with five dogs. Top right-hand

corner two figures of men sitting on the top of two enormous hills. Below, Feckenham Forest is represented by four trees and a female figure. Bottom right-hand corner, Blockley Springs are shown, with a woman bathing in one, and sheep drinking from others. Just above, Mein Hill is shown, with a shepherd and his crook on the top.

In the middle of the plate are the Cotswold Hills, in the centre of which is a flag bearing the inscription "Heigh for Cotswold." Dancing around the flagstaff are eight men, while two others are playing instruments of music; a shepherd with dog and crook is looking on. To the right, seven men sitting around a table cloth spread on the grass are feasting. South of the Cotswolds, in the Vale of Evesham, a busy scene of haymaking and harvesting.

This map accompanies the fourteenth song in Drayton's *Poly-Olbion*.

1613.

A REPRINT OF M. DRAYTON'S MAP OF 1612.

In POLY-OLBION. . . . BY M. DRAYTON . . .
LONDON 1613, fol.

An unaltered impression of the 1612 issue.

1614.

A REPRINT OF SPEED'S MAP OF 1610.

IN THE THEATRE OF THE EMPIRE OF GREAT BRITAIN
BY JOHN SPEED. . . . LONDON, . . . 1614.

Sir H. G. Fordham, in his *Hertfordshire Maps*, quotes an edition of Speed's atlas for 1614.

I have not seen a copy of this edition, but in the Bodleian Library copy of P. Holland's Latin translation of Speed's atlas of 1646 is a title-page of Speed's *Theatre of the Empire of Great Britaine*, dated 1614. In the same volume is a plate with the Royal Arms, engraved by J. Hondius, also dated 1614.

1616.

A REPRINT OF SPEED'S MAP OF 1610.

IN THEATRUM IMPERII MAGNÆ BRITANNIÆ. . . . A.
JOANNE SPEDO ANGLICE, CONSCRIPT ET À PHILEMONE
HOLLANDO LATINITATE DONATUM, ETC. LONDON. [1616],
fol.

An unaltered impression of the 1610 map, distinguishable by the Latin text on the back.

Sir H. G. Fordham, in his *Hertfordshire Maps*, mentions a copy of this edition as being in the Bibliothèque Nationale, Paris.

1617.

ANOTHER EDITION OF P. KEER'S MAP OF 1599.

IN GUILIELMI CAMDENI, VIRI CLARISSIMI BRITANNIA, SIVE
FLORENTISSIMORUM REGNORUM ANGLIÆ, SCOTIÆ, HIBERNIÆ
& INSULARUM ADJACENTIUM EX INTIMA ANTIQUITATE
DESCRIPTIO. IN EPITOMEN CONTRACTA À REGNERO VITELLIO
ZIRIZÆO, & TABULIS CHOROGRAPHICIS ILLUSTRATA.
AMSTELREDAMI, EX OFFICINA GUILIELMI IANSSONIJ.
M.DC.XVII. 8°.

At the back, page "218" and Latin text.

1620.

ANOTHER EDITION OF P. KEER'S MAP OF 1599.

IN ENGLAND, WALES, SCOTLAND, AND IRELAND,
DESCRIBED AND ABRIDGED WITH YE HISTORIE RELATION
OF THINGS WORTHY MEMORY FROM A FARR LARGER VOULUME.
DONE BY JOHN SPEED. AND ARE TO BE SOULD BY GEORG
HUMBLE AT YE WHITHORSE IN POPESHEAD ALLEY. ANNO
CUM PRIVILEGIO. [1620], obl. 12mo.

The figure "23" is added in the bottom right-hand corner, and the number "217" in the top left-hand corner erased. On the back, "Glocester-Shire. Chapter XXIII," and text in English abridged from *The Theatre of the Empire of Great Britaine*.

The title-page of the British Museum copy of the Atlas has been cropped, and the date sacrificed, but it is believed to have been 1620.

1622.

A REPRINT OF M. DRAYTON'S MAP OF 1612.

IN A CHOROGRAPHICALL DESCRIPTION OF GREAT BRITAIN.
BY MICHAEL DRAYTON. . . . LONDON, PRINTED
FOR IOHN MARRIOTT, IOHN GRISMAND, AND THOMAS DEWE,
1622, fol.

1626.

GLOCESTER SHIRE. A SCALE OF MILES, 10 [= $\frac{1}{2}$ inch]. $4\frac{1}{2} \times 3\frac{1}{2}$ in.

IN THE ABRIDGMENT OF CAMDEN'S BRITANIA WITH THE
MAPS OF THE SEUERALL SHIRES OF ENGLAND AND WALES.
PRINTED BY JOHN BILL PRINTER TO THE KING'S MOST
EXCELLENT MAIESTIE, 1626, obl. 8°.

A small map, very much like P. Keer's map of 1599, and probably compiled from it. Shows towns, principal villages, a few hills, some trees, and rivers.

Top left-hand corner, cartouche with title. Top right-hand corner, the scale.

The border is formed by a double line, which is on the east marked off into degrees and minutes of latitude, and on the south into degrees and minutes of longitude, the figures being marked outside the border. On the back, "17 Worcester-shire," and text for that county. The text for Gloucestershire is on the back of the map of Buckinghamshire.

1627.

A REPRINT OF J. SPEED'S MAP OF 1610.

IN THE THEATRE OF THE EMPIRE OF GREAT BRITAIN
. . . BY IOHN SPEED . . . 1627. ARE TO BE SOLD
BY GEORGE HUMBLE AT THE WHITEHORSE IN POPES-HEAD
ALLEY. Fol.

The map is precisely the same as the 1610 edition. The text on the back is reset, and after "Book I" is a line. "24"

is printed in Arabic instead of Roman numerals as in the 1610 edition. Fol. is omitted before "47," and a line put across the border. The register is Ee, instead of L2 as in the 1610 edition. The list of hundreds on page 48 is also reset, "Fol." being omitted, and the number of the chapter printed in arabic.

A REPRINT OF P. KEER'S MAP OF 1620.

IN ENGLAND, WALES, SCOTLAND AND IRELAND. . . .
 DONE BY JOHN SPEED. AND ARE TO BE SOLD BY GEORG
 HUMBLE. . . . 1627, obl. 12mo.

Precisely the same as the 1620 issue, including the text on the back.

1635.

**GLOUCESTERSHIRE WITH SOME CONFINING TOWNES. [SCALE],
 10 MILES [= $\frac{1}{4}$ inch. JACOB VAN LANGEREN SCULP]. $1 \times 1\frac{1}{8}$ in.**

IN A DIRECTION FOR THE ENGLISH TRAVILLER BY WHICH
 HE SHAL BE INABLED TO COAST ABOUT ALL ENGLAND AND
 WALES. AND ALSO TO KNOW HOW FARRE ANY MARKET OR
 NOTEABLE TOWNE IN ANY SHIRE LYETH ONE FROM AN OTHER,
 AND WHETHER THE SAME BE EAST, WEST, NORTH, OR SOUTH
 FROM YE SHIRE TOWNE. AS ALSO THE DISTANCE BETWEENE
 LONDON AND ANY OTHER SHIRE OR GREAT TOWNE: WITH
 THE SITUATION THEREOF EAST, WEST, NORTH OR SOUTH
 FROM LONDON. BY THE HELP ALSO OF THIS WORKE ONE
 MAY KNOW (IN WHAT PARISH, VILLAGE, OR MANSION HOUSE
 SOEUEER HE BE IN), WHAT SHIRES HE IS TO PASSE THROUGH,
 & WHICH WAY HE IS TO TRAUELL, TILL HE COME TO HIS
 JOURNIES END. INFÆLIX CUIUS NULLI SAPIENTIA PRODEST.
 ARE TO BE SOLD BY MATHEW SIMONS AT THE GOLDEN LION
 IN DUCKE LAINE Ao. 1635. JACOB VAN LANGEREN SCULP.
 12mo.

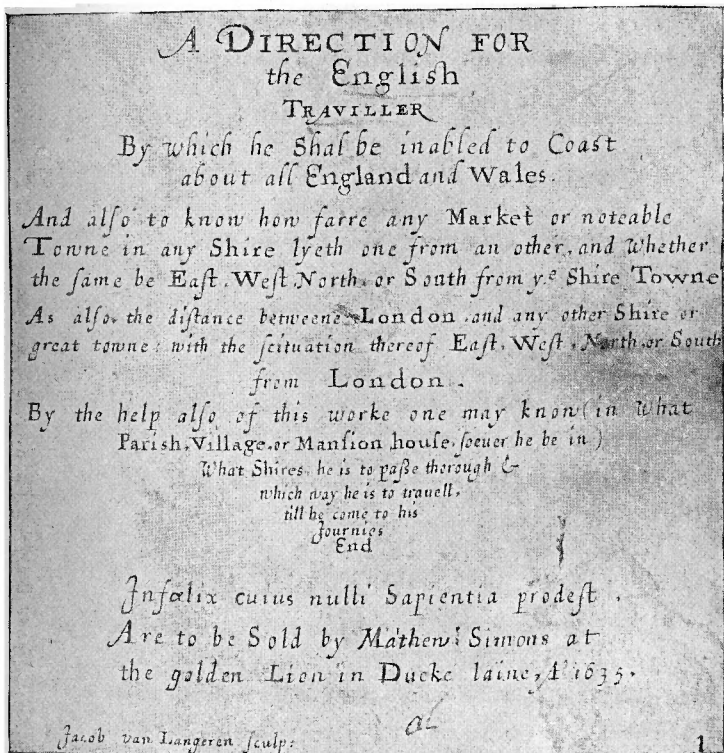
A "Thumb-nail" map, engraved on the bottom right-hand corner of a plate measuring $4\frac{1}{16} \times 4\frac{1}{16}$ inches.

Shows the rivers, and the towns which are indicated by capital letters. Lines, showing the points of the compass, radiate from the border of the map. Around the map:

"Worcester North," "Oxfordshire East," "Wilts & Somersetshire S," "Monmouth Heref. West." Below the map, in the right-hand corner, a pair of open compasses stand upon a scale of ten miles.

The other portion of the plate is occupied by a triangular table of distances, with the title in the top left-hand corner. Along the top of the plate is a list of 26 towns, beginning with "Gloucester" and ending with "Lidbury." Down the left-hand side a list, also of 26 towns, beginning with "Stroud," and ending with "Bristowe."

The border is formed by a single line, in the bottom of which is "16." This number has, apparently, been altered, and in so doing a portion of the border line erased.



TITLE-PAGE OF "A DIRECTION FOR THE ENGLISH TRAVILLER. 1635."

1636.**A REPRINT OF J. VAN LANGEREN'S MAP OF 1635.**

IN A DIRECTION FOR THE ENGLISH TRAVILLER.
M. SIMONS. . . . 1636.

1637.**A REPRINT OF THE MAP OF 1607.**

IN BRITAIN, OR A CHOROGRAPHICAL DESCRIPTION . . .
OF ENGLAND. . . . BY W. CAMDEN . . . TRANSLATED
. . . BY PHILÉMON HOLLAND. . . . LONDON, PRINTED
BY F. K. R. Y. AND J. L. FOR ANDREW HEB. 1637, fol.

Sir H. G. Fordham, in his *Hertfordshire Maps*, quotes an edition of this work with imprint, "London, Printed . . . for Joyce Norton and Richard Whitaker. 1637."

The map is plain at the back, and is distinguishable by the plate number 12 in the bottom left-hand corner of the plate.

1642.**ANOTHER EDITION OF C. SAXTON'S MAP OF 1577.**

IN THE MAPS OF ALL THE SHIRES IN ENGLAND AND WALES, EXACTLY TAKEN AND TRULY DESCRIBED BY CHRISTOPHER SAXTON. AND GRAVEN AT THE CHARGES OF A PRIVATE GENTLEMAN FOR THE PUBLICKE GOOD. NOW NEWLY REVISED, AMENDED, AND REPRINTED. PRINTED FOR WILLIAM WEB AT THE GLOBE IN CORNHILL. 1645, fol.

The Royal Arms have been changed to those of Charles I, with the initials C. R.

The date, 1577 in the body of the title is altered to 1642, but the original date remains in the bottom right-hand corner.

1643.**ANOTHER EDITION OF J. VAN LANGEREN'S MAP OF 1635.**

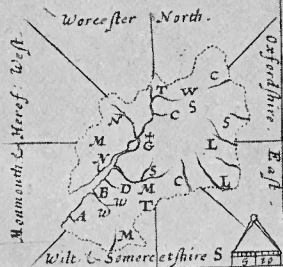
[IN A DIRECTION FOR THE ENGLISH TRAVILLER. . . .
ARE TO BE SOLD BY THOMAS JENNER AT THE SOUTH ENTRANCE
OF THE EXCHANGE. 1643.

Gloucester Shire w th some Confining Townes.	Gloucester.	Brilow.	Cheltham.	Winchcombe.	Cambden.	Broad Marston.	Stowe.	N th Leache.	Ciccester.	Minchinghato.	Marsfield.	Sodbury.	Wootton Under.	Durley.	Tewkesbury.	Thornbury.	Barkley.	Newnam.	Newent.	Great Deane.	Tetbury.	Morton Henrich.	Lechelde.	Creeklade.	Wilt.	Monmouth.	Lidbury Heref.
Stronde. S.	6	20	10	14	21	23	18	13	8	2	15	12	8	6	14	12	9	9	13	11	5	21	15	12	18	18	
Lidbury Heref. N.W.	10	32	14	15	21	20	23	23	23	20	3	12	22	20	9	22	18	12	6	9	23	23	20	28	14		
Monmouth W.	13	19	11	12	24	32	33	22	20	25	18	24	18	16	15	19	14	13	10	11	8	21	13	33	29		
Creeklade. S.E.	14	22	15	17	22	25	16	10	5	11	17	18	16	15	21	21	20	24	23	10	19	6					
Lechelde. S.E.	19	32	15	16	19	22	12	7	7	15	22	23	21	20	21	26	24	23	25	26	14	15					
Morton Henrich. N.E.	18	40	12	8	4	7	4	18	17	21	34	32	28	26	14	32	29	26	23	26	23						
Tetbury. S.	12	18	14	18	25	28	20	14	8	4	10	9	6	6	18	12	10	12	18	16							
Great Deane. W.	7	23	13	17	23	25	23	21	10	13	22	18	14	12	12	14	10	4	4								
Newent. N.W.	7	28	12	15	21	22	22	20	19	15	25	21	16	14	9	17	13	7									
Newnam. S.W.	7	20	13	17	24	26	23	19	16	10	20	14	10	8	13	11	7										
Barkley. S.W.	11	14	17	21	29	31	26	21	16	9	13	8	5	4	18	5											
Thornbury. S.W.	16	9	21	25	33	35	30	25	19	12	11	6	6	7	23												
Tewkesbury. N.	7	31	6	7	12	13	14	14	16	15	28	24	20	18													
Durley. S.	11	15	30	20	27	30	23	18	12	5	11	7	21														
Wootton Under. S.	13	13	17	21	29	31	25	20	13	7	9	5															
Sodbury. S.	17	9	21	11	33	35	29	24	17	11	5																
Marsfield. S.	21	11	24	28	35	37	30	24	17	13																	
Minchinghato. S.	9	19	11	15	22	24	18	13	7																		
Ciccester. S.E.	12	25	10	13	19	22	13	8																			
North Leache. E.	13	12	8	12	16	6																					
Stowe. N.E.	16	18	10	7	10																						
Broad Marston. N.E.	19	22	14	10	3																						
Cambden. N.E.	18	4	12	8																							
Winchcombe. N.E.	10	14	4																								
Cheltham. N.E.	16	30																									
Brilow. S.W.	25																										

Worcester North.

Monmouth & Heref. West.

Wilt. & Somersetshire S.



THUMB-NAIL MAP OF GLOUCESTERSHIRE.
FROM "A DIRECTION FOR THE ENGLISH TRAVILLER," 1635.

An enlarged edition of the "Thumb-nail" map of 1635. The corner of the plate containing the map has been hammered out, and the map re-engraved on twice the original scale, *i.e.* 10 miles= $\frac{1}{2}$ inch. It now covers the whole space in the bottom right-hand angle of the plate. Towns in the adjoining counties are shown, and an additional line of figures added to the table of distances. The compasses and scale are removed to the left-hand corner of the map. The detail obliterates the border line.

Shows towns, hills, rivers and the county boundary.

1646.

ANOTHER EDITION OF P. KEER'S MAP OF 1599.

IN A PROSPECT OF THE MOST FAMOUS PARTS OF THE WORLD. LONDON, PRINTED BY M. F. FOR WILLIAM HUMBLE, AND ARE TO BE SOLD AT HIS SHOP IN POPES-HEAD PALACE. 1646, obl. 12mo.

A coloured reprint of the 1627 edition of Keer's map. The text on the back is the same.

ANOTHER EDITION OF SPEED'S MAP OF 1610.

IN THEATRUM IMPERII MAGNÆ BRITANNIÆ. . . . A JOANNE SPEDO ANGLICE, CONSCRIPTUM ET A PHILEMONE HOLLANDO LATINITATE DONATUM. AMSTERDAMI APUD JOHANNEM BLAEU, 1646.

An unaltered impression of the Latin edition of 1616.

The only copy of this known to me is in the Bodleian Library. It is somewhat doubtful if this atlas was actually issued by Blaeu. The title is printed on a piece of paper, and pasted in the space left for the title on the illuminated title-page of vol. 4 of Blaeu's atlas.

GLOCESTRIA DUCATUS, MONUMETHENSI COMITATU. GLOCESTER SHIRE & MONMOUTH SHIRE. MILLIARIA ANGLICA. . . .
10 [= 3 $\frac{1}{2}$ inches]. 20 × 16 in.

IN IOANNIS IANSSONII NOVUS ATLAS, SIVE THEATRUM ORBIS TERRARUM. IN QUO MAGNA BRITANNIA, SEU

ANGLIÆ & SCOTIÆ, NEC NON HIBERNIÆ, REGNA EXHIBENTUR.
TOMUS QUARTUS. AMSTELODAMI APUD IOANNEM IAN-
SONIUM. ANNO CIO IOCLXVI (1646), fol.

A clearly-engraved coloured map. Shows towns, villages, churches, hundreds, hills, forests, woods, parks, rivers and bridges.

Top left-hand corner an oblong cartouche, surrounded by cherubs and figures symbolising the industry of the county, containing the scale. Top right-hand corner, ten shields with the arms of the Dukes and Earls of Gloucester, and below, a scroll of ribbon containing their names, held up by two cherubs. A blank shield is suspended from the one in the corner.

Bottom right-hand corner, cartouche with title surmounted with the arms of Wales. On the left three cherubs, one endeavouring to lift a sheaf of corn. On the right, a figure holding a sheaf of corn in its right arm, and in its left arm a horn filled with fruit.

The border is formed by three lines, with a double inner line. Between the border lines: "Septentrio," "Oriens," "Meridies," and "Occidens."

The map occupies two pages of the atlas, and is numbered on the back 145 and 146, with text in Latin. The register on page 145 is Yy.

Jan Jansson, contemporary and rival of Jan Blaeu, was born at Arnheim c. 1596, and died at Amsterdam in 1664. He was admitted to the Printers' Guild in 1618.

In his early days Jansson was associated with Henry Hondius, son of Jodocus, in the completion of the Mercator-Hondius atlas, many of the maps bearing his name. Jansson married the daughter of Jodocus Hondius, and on the death of his brother-in-law Henry, about 1657, acquired entire control of the business.

The earliest publications of Jansson known to me are: "Novus Tabularum Geographicarum Belgicæ Liber . . . per A. Goos. Amstelodami, excudebat Ioannes Iansonius, Anno 1619," 4to, and a small metal globe 4½ inches in diameter supported by the figure "Atlas," upon which is

mounted a map of the world, bearing the imprint, "Amstelodami excudebat Joannes Janssonius, 1620."

In 1633 Jansson, together with Henry Hondius, issued "L'Appendice de l'Atlas de G. Mercator et J. Hondius," being the second volume of that atlas, and in 1642 appeared the third volume. In 1646 vol. 4 was issued, containing a description of England in Latin, by William Camden, accompanied by maps of the counties of England and Wales, compiled from those of Saxton and Speed. These works completed Jansson's first atlas in four volumes, dated 1646-47. Subsequently enlarged editions were issued in Dutch, French, German and Latin.

A REPRINT OF JANSSON'S MAP OF 1646.

IN LE NOUVEL ATLAS OU THEATRE DU MONDE, AUQUEL EST REPRESENTÉE LA GRANDE BRETAGNE, CONTENANT LES ROYAUMES D'ANGLETERRE, D'ESCOSSE ET D'IRELANDE. PAR JEAN JANSSON. TOME QUATRIEME. 1646, fol.

This title of the atlas is taken from Sir H. G. Fordham's *Hertfordshire Maps*, the British Museum copy having a Latin title and imprint dated 1647. The preface, however, is dated 1646.

The map is an uncoloured reprint of the former issue. On the back it bears the pages 163 and 164, with French text. The register on page 163 is Eee.

1647.

A REPRINT OF JANSSON'S MAP OF 1646.

IN NOVUS ATLAS, ODER WELT-BESCHREIBUNG IN WELCHER AUSSFÜHRLICH ABGEBILDET DIE KÖNIGREICHE ENGLAND, SCHOTLAND, UND IRLAND. DAS FUNFFTE THEIL. AMSTELODAMI, APUD IOANNEM IANSSONIUM. ANNO MDCLXLVII, fol.

An unaltered impression of the 1646 issue, coloured. On the back it bears pages 191 and 192, with German text. The register on page 191 is Lll.

1648.

GLOCESTRIA DUCATUS; VULGO GLOCESTER SHIRE. MILLIAR. ANGLICA . . . 6 [=2½ inches]. 19½ × 16 in.

IN VIERDE STUCK DER AERDRYCKS-BESCHRYVING, WELCK VERVAT ENGLANDT. AMSTERDAMI, APUD IOANNEM BLAEU. c1010cxlviij, fol.

Volume I of this atlas bears the title: "Toonneel des Aerdriecx ofte Nieuwe Atlas, Dat is Beschryving van alle Landen; nu nieulycx uytgegeven Door Wilhelm: en Ioannem Blaeu. Amsterdami, Apud Iohannem Guiljelmi F. Blaeu." 1649.

The preface of vol. 4 is dated 1647.

A beautifully engraved, coloured map. Shows towns, villages, churches, hundreds, hills, parks, forests, woods, rivers and bridges.

Top left-hand corner, ten shields bearing the arms of the Dukes and Earls of Gloucester, and two blank shields. To the right, near the middle, the Royal Arms. Top right-hand corner, the arms of Wales. Bottom right-hand corner, a piece of drapery held up by two figures, bearing the title; on a plinth below, the scale of six miles. Standing behind the title a third figure, and around a number of sheep.

The border is formed by three lines, with an inner double line. Inside the border lines: "Septentrio," "Oriens," "Meridies," and "Occidens."

On the back are pages 157 and 158, with Dutch text. The register on page 157 is Bbb.

A REPRINT OF BLAEU'S MAP OF 1648.

IN GUIL. ET IOANNIS BLAEU THEATRUM ORBIS TERRARUM, SIVE ATLAS NOVUS. PARS QUARTA. AMSTERDAMI, APUD IOHANNEM BLAEU. c1010cxlviij, fol.

An uncoloured impression of Blaeu's map without alteration.

This is from an edition of Blaeu's atlas without text. All the maps are plain at the back.



BLAEU'S MAP, 1648.

A REPRINT OF BLAEU'S MAP OF 1648.

IN LE THEATRE DU MONDE OU NOUVEL ATLAS CONTENANT
LES CHARTES ET DESCRIPTIONS DE TOUS LES PAÏS DE LA
TERRE MIS EN LUMIERE, PAR GUILLAUME ET JEAN BLAEU.
1638, fol.

An unaltered impression of the map, with French text on the back.

Vol. 4 of the atlas, which is dated 1648, with an address to the reader dated 1645, contains the maps of Great Britain.

Sir H. G. Fordham, in his *Hertfordshire Maps*, refers to an edition of this atlas in the Inner Temple Library.

William Blaeu, surveyor, globe-maker, and publisher, was born at Alkmaar, in 1571, and died at Amsterdam 21st October, 1638.

In 1599 he was employed in making globes. In 1628 he surveyed the entire coast between the Texel and the Meuse.

Sometime prior to 1606 Blaeu established the famous printing and publishing business at Amsterdam, from which was issued the finest series of atlases ever produced, beginning with a maritime atlas in 1608, and culminating in 1662 with that splendid work the *Atlas Major*, in 11 vols. The business was carried on under the name of Guilielmus Janssonius, with the result that he was confounded with his rival Johann Janssonius, another famous publisher in the same city.

Among the early publications of William Blaeu was a pair of small globes, 5½ inches in diameter, issued in 1606. Then followed the maritime atlas: "Het Licht der Zeevaert . . . door Willem Jans Zoon. tot Amsterdam, 1608," 4to. This was re-issued with title and text in English in 1612. In 1630 appeared his first terrestrial atlas: "Atlantis Appendix, sive pars altera, continens tab. geographicas diversarum Orbis regionum, nunc primum editas. Amsterdam. Apud Guiljelmum Blaeuw, anno 1630," fol. A second edition of this work was published in the following year under a new title: "Theatri A. Ortelii et Atlantis G. Mercatoris . . . Amsterdam. Apud Guiljelmum Blaeuw, Anno 1631." The copy of the first edition in the British Museum is believed to be unique. F. Muller and

Co., of Amsterdam, had, however, a similar copy, with some variations, which is also unique.

Johann Blaeu, son of William Blaeu, was born at Amsterdam 23rd September, 1596, and died there 28th December, 1673. He studied law while continuing the business of his father. After travelling in Italy, he returned to Amsterdam, and on the death of his father in 1638 succeeded to his business. He soon made a great reputation, and is thought to have taken precedence of the rival establishment of Johann Janssonius. His first publication was the first and second volumes of his father's atlas: *Theatrum Orbis Terrarum, sive Atlas Novus . . . Amstelodami. Apud Guilielmum Blaeu*, 1638, fol. In conjunction with his brother Cornelius, whom he had taken into partnership in 1640, he brought out the third volume of the atlas, the remainder of the work being issued after the death of Cornelius in 1642. A French edition of the volumes already issued was published in 1640-43, and a German edition in 1641-42.

In 1648 vol. 4, containing the counties of England and Wales, was issued.

Blaeu's most finished and complete work was published in 1662 with Latin text, under the title of *Atlas Major, sive Cosmographia Blaviana, Qua Solum, Salum, Coelum, Accuratissime Describuntur*. It consists of eleven large folio volumes, each of which has its own distinctive title-page, in addition to the general title, and dated 1662 throughout. In 1664-65 a French edition, in 12 vols., was published, and re-issued in 1667, all the volumes being so dated. A Spanish edition was prepared and issued in 10 volumes in 1672. Vol. 11, containing America, was never published in this edition. The maps, or most of them, are those of the French edition of 1667, and still have the French text at the back, with the Spanish text pasted over it. This is accounted for by the fact of the plates having been destroyed in the fire which took place in Blaeu's establishment February 22nd, 1672, at the time this edition was in preparation. This last edition is now extremely rare.

About 1647 Blaeu published a pair of globes, each

24 inches in diameter. These are now extremely rare. There is a pair at Trinity House, London, and a copy in eighteen segments to each globe in the British Museum.

Under the heading "Globes," in the ninth edition of the *Encyclopædia Britannica*, it says: "We learn that a pair of fine globes by Blaeu is preserved in the Bibliothèque de Bourges." Probably these are the same as those in Trinity House.

Blaeu had an extensive foreign business, and in 1663 is known to have possessed a second establishment in Vienna. On the night of February 22nd, 1672, his printing house at Amsterdam was destroyed by fire, and with it perished the greater part of his publications, and nearly all the plates belonging to his geographical works. Those plates which were saved passed into the hands of Frederick de Wit, who engraved his name upon them and issued them as his own. De Wit's business eventually came into the possession of Covens and Mortier, when the inscriptions were again altered to Covens and Mortier.

1649.

A REPRINT OF JANSSON'S MAP OF 1648.

IN NOVUS ATLAS DAS IST WELT-BESCHREIBUNG MIT SCHÖNEN NEUEN GEOGRAPHISCHEN FIGUREN, INHALTENDE GROSS-BRITANNIEN UND IRELAND K. VIERTER THEIL. AMSTELODAMI, APUD IOANNEM IANSSONIUM ANNO 1649, fol.

On the back of the map the pagination, text and register are the same as the German edition of 1647.

1650.

ANOTHER EDITION OF SPEED'S MAP OF 1610.

IN THE THEATRE OF THE EMPIRE OF GREAT BRITAIN . . . BY JOHN SPEED. IMPRINTED AT LONDON ANNO . . . 1650. ARE TO BE SOLD BY ROGER REA THE ELDER AND YOUNGER AT THE GOLDEN CROSSE IN CORNHILL AGAT. YE EXCHANGE. Fol.

A reprint of Speed's map, with the imprint corrected to: "Performed by John Speed and are to be sold by Roger

Rea ye Elder and Younger at the Golden Crosse in Cornhill agt. ye Exchange." The map still bears the date of 1610.

The text on the back, page 47, is reset. The initial letter G is without the figure in the centre, and the decoration is not so elaborate. The ornamental head-line is composed of a double line of fleur-de-lis. On page 48 the list of Hundreds is re-arranged. The first column now ends with "Barkly."

The date of the title-page of this atlas is altered to 1650, but the date on some of the maps is corrected to 1662. The title-pages of books 2, 3 and 4 are also dated 1662.

A REPRINT OF THE 1643 EDITION OF J. VAN LANGEREN'S MAP OF 1635.

IN A DIRECTION FOR THE ENGLISH TRAVILLER BY WHICH HE SHAL BE INABLED TO COAST ABOUT ALL ENGLAND AND WALES. . . . PRINTED AND ARE TO BE SOLD BY JOHN GARRETT AT THE SOUTH ENTRANCE OF YE ROYALL EXCHANGE IN CORN-HILL WHERE YOU MAY HAVE A MOST EXACT MAPP OF ENGLAND WITH THE SMALL TOWNES DESCRIBED IN SIX LARGE SHEETS ALSO ALL OTHER LARGE MAPPS OF YE WORLD OR ANY OTHER PART THEREOF.

WHERE IS ALSO SOLD A BOOK OF YE NAMES OF ALL PARISHES MARKET TOWNS, VILLAGES, HAMLETS, & SMALLEST PLACES IN ENGLAND ALPHABETICALLY SETT DOWN, AS THEY BEE IN EVERY SHIRE. [1650.] 16mo.

1652.

A REPRINT OF JANSSON'S MAP OF 1646.

IN NOUVEL ATLAS, OU THEATRE DU MONDE, COMPRENANT LES TABLES ET DESCRIPTIONS DE TOUTES LES REGIONS DU MONDE UNIVERSEL. . . . 1656, fol.

Vol. 4, which contains the maps of England, has a Latin title dated 1652. The maps are without text. A copy of the atlas is in the University Library, Cambridge.

ANOTHER EDITION OF JANSSON'S MAP OF 1646.

IN NOVUS ATLAS. . . . AMSTERDAM, 1652, fol.

With Dutch text. This edition is mentioned by Sir H. G. Fordham in his *Hertfordshire Maps*.

Gloucester
shire wth some
Confining
Towns.

	Gloucester	Brustowe	Cheltenham	Winchcombe	Cambden	Broad Marston	Stowe	North Leache	Churchstoke	Marsfield	Sodbury	Wootton Under	Durley	Tewkesbury	Thornbury	Barkley	Newham	Newent	Great Deane	Tetbury	Merton Keynes	Lechlade	Monmouth	Lidbury Heref
Stowde. S.	6	25	10	22	11	22	18	13	8	15	24	8	6	12	12	9	9	13	11	5	2	15	12	18
Lidbury Heref. N.	10	24	15	25	22	23	23	13	12	12	22	20	9	22	18	12	6	9	23	23	22	22	40	9
Monmouth. W.	13	19	24	22	23	23	23	23	23	23	23	23	23	23	23	23	23	23	23	23	23	23	23	23
Lechlade. S. E.	19	22	15	16	19	22	12	7	7	22	22	22	22	22	22	22	22	22	22	22	22	22	22	22
Morton Keynes N.	18	40	22	8	4	7	4	10	7	12	22	22	22	22	22	22	22	22	22	22	22	22	22	22
Tetbury. S.	12	18	22	22	22	22	22	22	22	22	22	22	22	22	22	22	22	22	22	22	22	22	22	22
Great Deane W.	7	23	13	17	22	22	22	22	22	22	22	22	22	22	22	22	22	22	22	22	22	22	22	22
Newent N. W.	7	26	22	15	22	22	22	22	22	22	22	22	22	22	22	22	22	22	22	22	22	22	22	22
Newham S. W.	7	20	13	17	22	22	22	22	22	22	22	22	22	22	22	22	22	22	22	22	22	22	22	22
Barkley S. W.	11	22	22	22	22	22	22	22	22	22	22	22	22	22	22	22	22	22	22	22	22	22	22	22
Thornbury S. W.	16	9	22	22	22	22	22	22	22	22	22	22	22	22	22	22	22	22	22	22	22	22	22	22
Tewkesbury S.	7	31	6	7	12	13	14	15	16	17	18	19	20	21	22	23	24	25	26	27	28	29	30	31
Durley S.	11	13	15	17	19	21	23	25	27	29	31	33	35	37	39	41	43	45	47	49	51	53	55	57
Wootton Under S.	13	17	19	21	23	25	27	29	31	33	35	37	39	41	43	45	47	49	51	53	55	57	59	61
Sodbury S.	17	9	22	11	22	23	23	23	23	23	23	23	23	23	23	23	23	23	23	23	23	23	23	23
Marsfield S.	21	11	22	22	22	22	22	22	22	22	22	22	22	22	22	22	22	22	22	22	22	22	22	22
Murchingh S.	9	19	11	22	22	22	22	22	22	22	22	22	22	22	22	22	22	22	22	22	22	22	22	22
Ciofter. S. E.	12	22	10	13	19	22	13	8	7	12	22	22	22	22	22	22	22	22	22	22	22	22	22	22
North Leache	13	22	8	8	12	16	6	7	12	22	22	22	22	22	22	22	22	22	22	22	22	22	22	22
Stowe N. E.	16	38	10	7	7	11	7	12	13	14	15	16	17	18	19	20	21	22	23	24	25	26	27	28
Broad Marston N.	19	22	22	22	22	22	22	22	22	22	22	22	22	22	22	22	22	22	22	22	22	22	22	22
Cambden N. E.	18	42	22	8	7	12	13	14	15	16	17	18	19	20	21	22	23	24	25	26	27	28	29	30
Winchcombe	10	12	4	7	12	13	14	15	16	17	18	19	20	21	22	23	24	25	26	27	28	29	30	31
Cheltenham N. E.	6	30	8	12	13	14	15	16	17	18	19	20	21	22	23	24	25	26	27	28	29	30	31	32
Brustowe S. W.	25	20	12	13	14	15	16	17	18	19	20	21	22	23	24	25	26	27	28	29	30	31	32	33

THUMB-NAIL MAP OF GLOUCESTERSHIRE
FROM "A DIRECTION FOR THE ENGLISH TRAVELLER," 1650.

1657.

ANOTHER EDITION OF SPEED'S MAP OF 1610.

IN THE THEATRE OF THE EMPIRE OF GREAT BRITAIN.
 . . BY JOHN SPEED. LONDON, 1657, fol.

A page of a bookseller's catalogue, in the Douce Collection in the Bodleian Library, gives the English editions of Speed's Atlas as 1611, 1614, 1627, and 1657, but I do not know of the existence of an edition of the latter date.

A REPRINT OF J. VAN LANGEREN'S MAP OF 1643.

IN A BOOK OF THE NAMES OF ALL PARISHES, MARKET TOWNS, VILLAGES, HAMLETS, AND SMALLEST PLACES IN ENGLAND AND WALES. ALPHABETICALLY SET DOWN, AS THEY BE IN EVERY SHIRE. . . . A WORK VERY NECESSARY FOR TRAVEILERS, QUARTERMASTERS, GATHERERS OF BREEFS, STRANGERS, CARRIERS, AND MESSENGERS WITH LETTERS. . . . LONDON: PRINTED BY M. S: FOR THO: JENNER, AT THE SOUTH-ENTRANCE OF THE ROYALL EXCHANGE. 1657, 8vo.

The same plate as the 1643 edition, printed on the upper part of an octavo page, with three columns of names below. At the top "Glocester-shire" and page "59." On the back, the continuation of the three columns of names. At top, "Glocester-shire" and page "60."

1659.

A REPRINT OF JANSSON'S MAP OF 1646.

IN IOANNIS IANSSONII NOVUS ATLAS SIVE THEATRUM ORBIS TERRARUM. . . . TOMUS QUARTUS. AMSTELODAMI, APUD IOANNEM IANSSONIUM. ANNO c1659, fol.

An uncoloured impression of the 1646 issue. On the back is Latin text, and pages 145 and 146. The register on page 145 is Yy.

1662.

A REPRINT OF BLAEU'S MAP OF 1648.

IN GEOGRAPHIÆ BLAVIANÆ, VOLUMEN QUINTUM QUO ANGLIA, QUÆ EST EUROPÆ LIBER UNDECIMUS, CONTINETUR. AMSTELÆDAMI, LABORE & SUMPTIBUS IOANNIS BLAEU, MDCLXII, fol.

An unaltered impression of the 1648 issue, with Latin text on the back, and pagination 167 and 168. The register on page 167 is Fff.

A REPRINT OF J. VAN LANGEREN'S MAP OF 1643.

IN A BOOK OF THE NAMES OF ALL PARISHES . . . IN ENGLAND AND WALES. . . . LONDON: PRINTED BY M. S. FOR THO: JENNER . . . 1662, 8vo.

A REPRINT OF BLAEU'S MAP OF 1648.

IN DESCRIPTION GENERALE D'ANGLETERRE. AMSTELODAMI. APUD IOHANNEM BLAEU, c1616CLXII, fol.

Sir H. G. Fordham, in his *Hertfordshire Maps*, says there is a French edition of the volume containing the English counties in the Bibliothèque Nationale, Paris.

1663.

A FURTHER REPRINT OF BLAEU'S MAP OF 1648.

IN GÉOGRAPHIE BLAVIANE. . . . AMSTERDAM, CHEZ JEAN BLAEU, M.DC.LXIII, fol.

An unaltered impression with French text on the back. This is quoted by Sir H. G. Fordham in his *Hertfordshire Maps*.

In the King's Library, British Museum, is a reprint of Blaeu's Map of Gloucestershire, with French text on the back, and pagination 171, 172. The register on page 171 is Eee. This is possibly from the 1662 or 1663 edition mentioned by Sir H. G. Fordham.

1664.

A REPRINT OF BLAEU'S MAP OF 1648.

In J. BLAEU'S GROOTEN ATLAS OFTE WERELT-BESCHRYVING . . . UYTGEGEVEN T'AMSTERDAM, BIJ JOAN BLAEU, M.DC.LXIII, fol.

Vol. 4 has the original title of 1648, and still bears that date.

An unaltered impression of the map, with Dutch text on the back, and pagination 157 and 158. The register on page 157 is Bbb.

1666.

ANOTHER EDITION OF SPEED'S MAP OF 1610.

In [A COLLECTION OF MAPS OF THE ENGLISH COUNTIES.]

Issued probably about 1666. There is no text on the back, and the imprint is altered to: "Are to be sold by Thomas Bassett in Fleetstreet, and Richard Chiswell in St. Paul's Churchyard." It still bears the date of 1610. On the scroll below the title "by I. S." is added.

AN UNCOLOURED REPRINT OF P. KEER'S MAP OF 1620.

IN ENGLAND, WALES, SCOTLAND AND IRELAND DESCRIBED
. . . By JOHN SPEED. ANNO . . . 1666, obl. 8vo.

1667.

A REPRINT OF BLAEU'S MAP OF 1648.

In CINQUIÈME VOLUME DE LA GEOGRAPHIE BLAVIANE CONTENANT L'ANGLETERRE. . . A AMSTERDAM, CHEZ JEAN BLAEU, M.DC.LXVII, fol.

A coloured impression of the 1648 issue, with French text on the back, and pagination 143 and 144. The register on page 143 is Aaa. This is probably a reprint of the French edition of 1663.

1668.

A REPRINT OF J. VAN LANGEREN'S MAP OF 1643.

IN A BOOK OF THE NAMES OF ALL PARISHES . . . IN ENGLAND AND WALES. . . . LONDON, PRINTED BY M. S. FOR THO: JENNER. . . . 1668, 8vo.

With the exception of the pagination, which is 65 on the recto and 60 on the verso, it is precisely the same as the 1662 edition.

1671.

GLOCESTER. A SCALE OF MILES, 7 [=1½ inches]. LONDON PRINTED FOR RIC. BLOME. 1671. 7½ × 9½ in.

IN ENGLAND EXACTLY DESCRIBED OR A GUIDE TO TRAVELLERS IN A COMPLEAT SETT OF MAPS OF ALL THE COUNTY'S [*sic*] OF ENGLAND; BEING A MAP FOR EACH COUNTY WHERE EVERY TOWN AND VILLAGE IN EACH COUNTY IS PERTICULERLY [*sic*] EXPRESSED WITH THE NAMES AND LIMITS OF EVERY HUNDRED ETC. VERY USEFULL FOR ALL GENTLEMEN AND TRAVELLERS BEING MADE FITT FOR THE POCKETT; PRINTED COLOURED AND SOLD BY THO. TAYLOR AT YE GOLDEN LYON IN FLEET-STREET, WHERE ARE SOLD ALL SORTS OF MAPPS AND FINE FRENCH DUTCH AND ITALIAN PRINTS.

One of a set of forty-one county maps, engraved by W. Hollar and R. Palmer for R. Blome (1667-71), and, according to Sir H. G. Fordham, published in the above work in 1671.

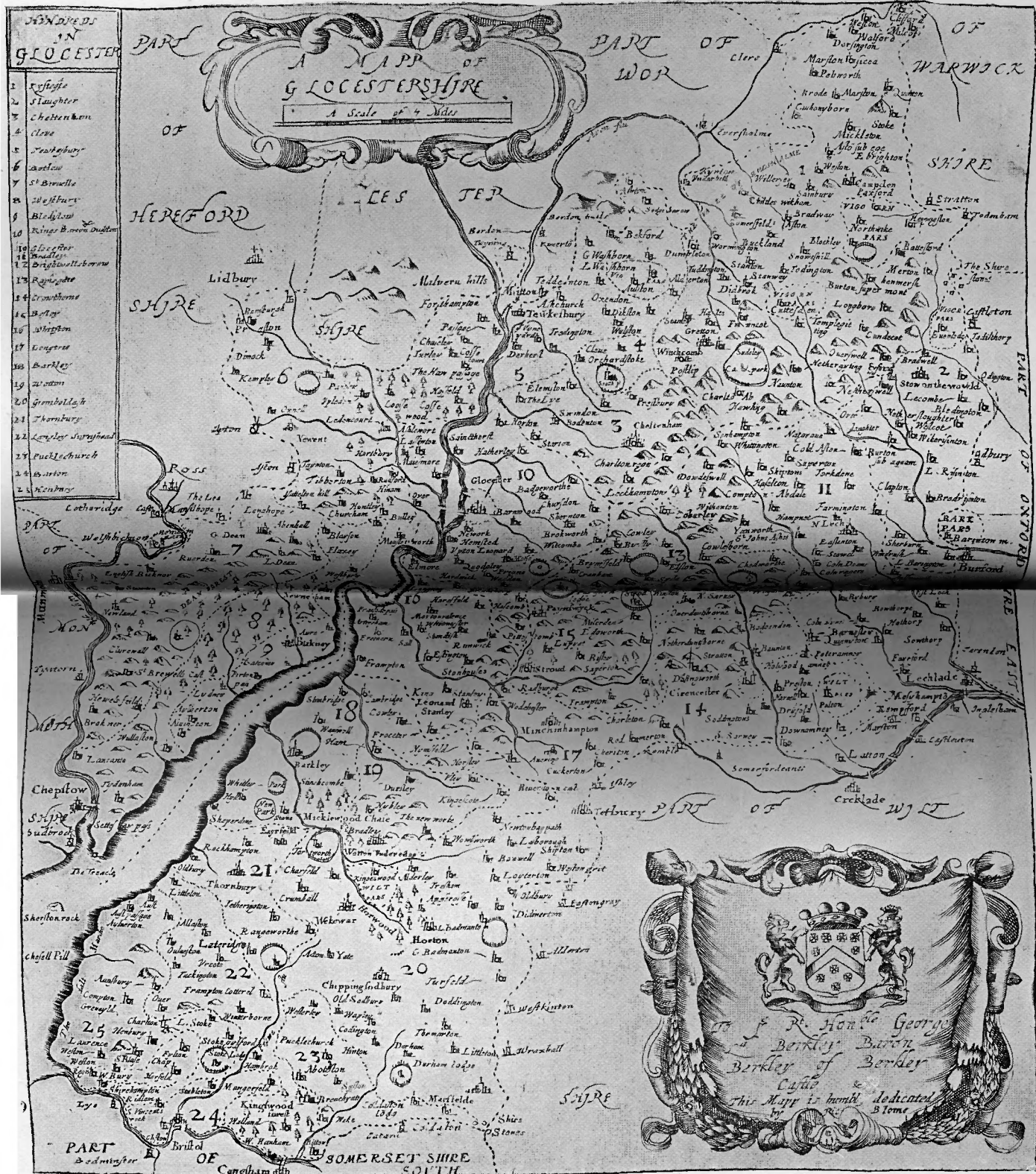
For description see the second edition in Speed's Maps Epitomiz'd. . . . London, 1681.

1672.

A REPRINT OF BLAEU'S MAP OF 1648.

IN NUEVO ATLAS DEL REGNO DE INGLATERRA. EN AMSTERDAM, EN LA OFFICINA BLAVIANA. [1672], fol.

Vol. 5 of the Spanish edition of Blaeu's atlas, with the title-page of the 1662 edition still bearing the Latin imprint and date 1662.



BLOME'S MAP, 1673.

This impression of the map is that of the French edition of 1667, still having the French text on the back, with the Spanish text pasted over it. The pagination is 179 and 180. The register on page 179 is Kkk.

1673.

A MAPP OF GLOUCESTERSHIRE. A SCALE OF 7 MILES [= 2½ inches].
10½ × 12½ in.

IN BRITANNIA: OR, A GEOGRAPHICAL DESCRIPTION OF THE KINGDOMS OF ENGLAND, SCOTLAND, AND IRELAND, WITH THE ISLES AND TERRITORIES THERETO BELONGING. AND FOR THE BETTER PERFECTING OF THE SAID WORK, THERE IS ADDED AN ALPHABETICAL TABLE OF THE NAMES, TITLES, AND SEATS OF THE NOBILITY AND GENTRY THAT EACH COUNTY OF ENGLAND AND WALES IS, OR LATELY WAS, ENOBLED WITH. ILLUSTRATED WITH A MAP OF EACH COUNTY OF ENGLAND, BESIDES SEVERAL GENERAL ONES. THE LIKE NEVER BEFORE PUBLISHED. LONDON, PRINTED BY THO. ROYCROFT FOR THE UNDERTAKER, RICHARD BLOME. M.DC.LXXIII, fol.

A poorly-drawn and sketchy map, probably copied from Speed's map of 1610.

Shows towns, villages, parks, forests, hills, hundreds (with reference numbers), rivers and bridges.

Top left-hand corner, a list of the "Hundreds in Gloucester," enclosed by a double line. A little to the right, a cartouche containing the title. Bottom right-hand corner, a cartouche with the arms of the Earl of Berkley and dedication: "To ye Rt. Honble. George Ld. Berkley Baron Berkley, of Berkley Castle &c. This Mapp is humbly dedicated by Ric. Blome."

The border is formed by a single line. The back is plain.

Richard Blome, a publisher and compiler of some celebrity, aided by subscriptions, issued many splendid works. Originally he was a ruler of paper, and afterwards a heraldic painter. His *Britannia* is described by Bishop Nicholson as "a most entire piece of theft out of Camden and Speed."

And Gough, in his *Anecdotes of British Topography*, p. 24, calls it "a most notorious piece of plagiarism."

Blome died in 1707.

1675.

[MAP OF GLOUCESTERSHIRE.]

"A complete pack of 52 Playing Cards of the time of Charles II. A small space in the centre of each card is occupied by a map of one of the Counties of England or Wales, the value of each being indicated by a suit-mark and Roman numeral engraved upon the map, the Court cards having portraits of Charles II, Catherine of Braganza, *etc.*, to the right of the map. The remaining space filled with the name of County, geographical, agricultural, antiquarian, and other interesting particulars, by 'Mercator, a known Geographer, Chronologer, and Histriographer,' the whole being engraved within border lines, fine state. 12 guineas."

The above is taken from "Caxton Head Catalogue of Choice Books . . . offered for sale by James Tregaskis . . . 232, High Holborn. London, W.C." No. 724. May 13th, 1912.

An imperfect set of the above, in eight cards, is in the British Museum, Gloucestershire being one of the cards wanting.

1676.

A REPRINT OF SPEED'S MAP OF 1610, AS CORRECTED IN 1666.

IN THE THEATRE OF THE EMPIRE OF GREAT BRITAIN. PRESENTING AN EXACT GEOGRAPHY OF THE KINGDOMS OF ENGLAND SCOTLAND AND IRELAND, AND THE ISLES ADJOYNING WITH THE SHIRES HUNDREDS CITIES AND SHYRE TOWNS . . . BY IOHN SPEED. WITH MANY ADDITIONS NEVER BEFORE EXTANT. LONDON PRINTED FOR THOMAS BASSETT AND RICHARD CHISWELL. 1676, fol.

An impression of Bassett and Chiswell's edition of Speed's map still bearing the original date 1610.

The pagination and the register on the back is the same as the 1627 edition, but the text is reset and the ornamental

headline omitted. The initial letter "G," which is rather small, is encircled with a foliated design.

A REPRINT OF P. KEER'S MAP OF 1599, AS CORRECTED IN 1620.

IN AN EPITOME OF MR. JOHN SPEED'S THEATRE OF THE EMPIRE OF GREAT BRITAIN. AND OF HIS PROSPECT OF THE MOST FAMOUS PARTS OF THE WORLD. LONDON, PRINTED FOR THOMAS BASSET AT THE GEORGE IN FLEET-STREET, AND RIC. CHISWEL AT THE ROSE AND CROWN IN ST. PAUL'S CHURCH-YARD. 1676, obl. 12mo.

The text on the back is reset, the first line ends in "Warwick" instead of "shires" as in the 1666 edition.

GLOCESTER SH. MILES, 10 [= $\frac{7}{16}$ inch]. 2½ × 3½ in.

One of a pack of playing cards, showing the towns, roads, and rivers.

The card is divided into three divisions by double lines. In the upper part is the title, and in the left-hand corner the suit-mark or "pip" (a diamond painted by hand): on the right hand, a medallion portrait of a man. The middle is occupied by the map. Top left-hand corner, a circular compass indicator. Bottom right-hand corner, a pair of open compasses, standing upon the scale of ten miles. The bottom division contains the length, breadth, and circumference of the county, the distance from London and latitude of the City of Gloucester. The whole is enclosed by a double line.

1677.

A REPRINT OF J. VAN LANGEREN'S MAP OF 1668.

IN A BOOK OF THE NAMES OF ALL PARISHES . . . IN ENGLAND AND WALES . . . LONDON, PRINTED BY S. S. FOR JOHN GARRET, AT HIS SHOP AS YOU GO UP THE STAIRS OF THE ROYAL EXCHANGE IN CORNHILL: WHERE IS ALSO SOLD ALL SORTS OF LARGE AND SMALL MAPS OF THE WORLD, OR ANY PARTICULAR PART THEREOF, WITH VARIETY OF PROSPECT CITIES. 1677, 8vo.

Precisely the same as the 1668 edition, including the error in pagination.

1680.**A COLOURED REPRINT OF SPEED'S MAP OF 1610, AS CORRECTED IN 1666.**

IN A COLLECTION OF THE COUNTY MAPPS OF THE KING-DOME OF ENGLAND AND PRINCIPALITY OF WALES. BY JOHN SELLER. [LONDON, 1680], fol.

Precisely the same as the 1666 edition, still bearing the date of 1610.

John Seller, Hydrographer to Charles II, was a publisher and compiler of maps and charts. For many years he lived at the Hermitage, Wapping, and also had a shop in Exchange Alley, Cornhill.

His principal publications consisted of maritime atlases and charts. In 1671 he published *The English Pilot*, and in 1675 *The Atlas Maritimus*. The charts in these works were taken mainly from Dutch publications, and some were actually printed from the original plates, with the Dutch title imperfectly erased, and an English title, with Seller's name, substituted. On March 16th, 1671, privilege was granted by the King for the protection of Seller's atlases and charts for thirty years.

1680.**ANOTHER EDITION OF THE MAP OF GLOUCESTERSHIRE ISSUED AS ONE OF A SET OF PLAYING CARDS, 1676.**

A second issue of the set of playing cards, with additions. Top left-hand corner of the map is added: "Pt of Here.," "Pt of Wor.," "P. of Monm." At the bottom: "Pt. of Somer.," "Pt. of Wilt." The boundaries between Hereford and Worcester, Hereford and Monmouth, and Somerset and Wilts, are also added.

ANOTHER COPY OF THE ABOVE PLAYING CARD OF 1680.

IN A POCKET BOOK OF ALL THE COUNTIES OF ENGLAND AND WALES: WHEREIN ARE DESCRIB'D, THE CHIEF CITIES, MARKET-TOWNS AND OTHERS; WITH THE RIVERS AND ROADS FROM LONDON. TO WHICH IS ADDED, A COMPASS, SHEWING THE BEARING, AND A SCALE FOR THE DISTANCE OF PLACES.

THERE IS ALSO GIVEN THE LENGTH, BREADTH, AND CIRCUMFERENCE OF EACH COUNTY: THE LATITUDE OF EACH CITY OR TOWN, AND ITS DISTANCE FROM LONDON. BEING A NECESSARY AND PLAIN DIRECTION FOR TRAVELLING TO ANY PLACE OR TOWN IN ALL ENGLAND OR WALES. SOLD BY ROBERT MORDEN AT THE ATLAS IN CORNHIL, AND JOSEPH PARK, STATIONER, AT THE THREE INK-BOTTLES IN CASTLE-ALLY, UNDER THE WEST-END OF THE ROYAL EXCHANGE. [LONDON, 1680], 8vo.

This copy is very badly "cropped," cutting into the medallion portrait and through the border lines at the bottom.

1681.

A REPRINT OF R. BLOME'S MAP OF 1671.

IN SPEED'S MAPS EPITOMIZ'D: OR THE MAPS OF THE COUNTIES OF ENGLAND, ALPHABETICALLY PLACED. LONDON, PRINTED ANN. DOM. 1681, 8vo.

A rather sketchy map, showing towns, villages, hills, hundreds with names indicated by numbers, and rivers.

Top left-hand corner, enclosed by a single line, a list of "Hundreds in the County of Gloucester." Adjoining, on the right, enclosed by a double line, the Arms of George Earl of Berkley, and dedication, "To the Rt. Honourable George Earle of Berkeley Viscount Daresly . . . and Baron of Berkeley Castle, &c." This Map is D D by R. B. Bottom right-hand corner, the scale and imprint with date 1671.

The border is formed by a single line. The back is plain.

1683.

ANOTHER EDITION OF JANSSON'S MAP OF 1646.

A reprint of Jansson's map, with the imprint: "Amstelædami Penes G. Valk et P. Schenk." Plain at the back.

Strutt, in his *Biographical Dictionary of Engravers*, London, 1785, vol. 2, p. 373, under the heading Gerard Valk, says: "He worked some time for David Loggan; and also assisted Peter Schenk in publishing the large Dutch Atlas,

in two volumes folio, 1683." I have not seen a copy of this atlas, but there are in the British Museum separate copies of Jansson's maps of most of the English counties, with the imprint of Schenk and Valk. These appear to be earlier impressions than those in *Atlas Anglois*, 1724, and are, probably, from the above-mentioned atlas of 1683.

1690.

GLOCESTER-SHIRE. DESCRIBED BY C. S. CORRECTED AND AMENDED WITH MANY ADDITIONS BY P. LEA. 19½ × 15½ in.

IN THE SHIRES OF ENGLAND AND WALES DESCRIBED BY CHRISTOPHER SAXTON BEING THE BEST AND ORIGINAL MAPPS WITH MANY ADDITIONS AND CORRECTIONS BY PHILIP LEA. [LONDON, 1690], fol.

A reprint of Saxton's map of 1577, with considerable corrections and additions by P. Lea.

Important additions to the map are names and divisions of the hundreds, and the principal roads, which, except for Morden's very small map of 1680, constitutes this the first map of the county showing the roads.

Top left-hand corner, the Royal Arms as in the 1645 issue, but on the right and left references to the city of Bristol are added. Below, a plan of "Brestoll," with its arms, takes the place of the original cartouche, and title. Still lower, the arms of Thomas Seckford are superseded by a small cartouche with the new title.

Top right-hand corner, the compasses and scale are re-engraved, without ornamentation. Bottom right-hand corner, enclosed by a double line, a plan of "Glocester" with its arms. Below, four columns of references. On the left, eleven coats of arms of the "Earls and Dukes of Glocester." At the top, the names of towns and villages in Warwickshire and Worcestershire are added. On the right-hand side, the names of towns and villages in Berkshire and Oxfordshire are given.

The border is the same as the 1645 edition. It is plain at the back.

Philip Lea was a bookseller and publisher from about 1680-1700, at the Atlas and Hercules in the Poultry, and at Westminster Hall. He issued a large number of maps, mostly copies or reprints. On some of his maps he calls himself "Globe maker at the Atlas and Hercules in Cheap-side." In 1703 his widow published *A New Map of the French Lines in the Province of Brabant*.

1695.

GLOUCESTER SHIRE. BY ROBT. MORDEN. A SCALE OF MILES, 10 [=3 $\frac{1}{5}$ inches]. SOLD BY ABEL SWALE, AWNSHAM & JOHN CHURCHILL. 16 $\frac{1}{2}$ × 13 $\frac{1}{2}$ in.

IN CAMDEN'S BRITANNIA, NEWLY TRANSLATED INTO ENGLISH: WITH LARGE ADDITIONS AND IMPROVEMENTS. PUBLISH'D BY EDMUND GIBSON, OF QUEENS-COLLEGE IN OXFORD. . . . LONDON, PRINTED BY F. COLLINS, FOR A. SWALE, AT THE UNICORN AT THE WEST-END OF ST. PAUL'S CHURCH-YARD, AND A. & J. CHURCHILL, AT THE BLACK SWAN IN PATER-NOSTER-ROW, 1695, fol.

A delicately and thinly covered map. Shows towns, villages, churches, forests, hills, hundreds, parks, principal roads, rivers and bridges.

Top left-hand corner, cartouche with title. Bottom right-hand corner, the imprint, and just above, the scales of great, middle, and small miles. The design runs into the border at the bottom.

The border is formed by a fine line with a double inner line marked off into degrees and minutes of latitude and longitude. Between the border lines: "North," "East," "South," "West." In the top border minutes of time are shown by Roman numerals VI-XI. The back is plain.

Gibson, in his preface, states that "The maps are all newly engrav'd, either according to Surveys never before publish'd, or according to such as have been made and printed since Saxton and Speed. Where actual Surveys could be had, they were purchas'd at any rate; and for the

rest, one of the best Copies extant was sent to some of the most knowing Gentlemen in each County, with a request to supply the defects, rectifie the positions, and correct the false spellings. And that nothing might be wanting to render them as complete and accurate as might be, this whole business was committed to Mr. Robert Morden, a person of known abilities in these matters, who took care to revise them, to see the slips of the Engraver mended, and the corrections, return'd out of the several Counties, duly inserted. Upon the whole, we need not scruple to affirm, that they are by much the fairest and most correct of any that have yet appear'd."

Robert Morden, geographer, began business in London as a map and globe-maker in 1668. In 1688 he was in partnership with Thomas Cockerill, at the Atlas in Cornhill. He published a considerable number of maps and geographical works, including *Geography Rectified*, 1688; maps in *Geography Anatomized, or, a complete Geographical Grammar*, 1693; and *The New Description and State of England, etc.* Morden died in St. Christopher-le-Stocks, London, 1703.

GLOUCESTER SHIRE. ENGLISH MILES, 10 [=1 Inch]. $5\frac{11}{16} \times 4\frac{1}{2}$ in.

IN ANGLIA CONTRACTA, OR A DESCRIPTION OF THE KINGDOM OF ENGLAND & PRINCIPALITY OF WALES, IN SEVERAL NEW MAPPS OF ALL THE COUNTYES [*sic*] THEREIN CONTAINED BY JOHN SELLER HYDROGRAPHER TO THE KING. [LONDON, 1695], 8vo.

A small, clearly-engraved, coloured map, showing towns, principal villages, hills, rivers and bridges.

Top left-hand corner, the title enclosed in a floral design. Bottom right-hand corner, enclosed by a double line, the scale of ten miles.

The border is formed by a fine line with a double inner line. Between the border lines, "North," "East," "South," "West." The back is plain. The map is accompanied by a sheet containing a list of the hundreds and market towns.

1701.

GLOCESTER SHIRE. BY ROBT. MORDEN. A SCALE OF MILES, 10 [= 1½ Inches]. 8 × 6½ In.

IN THE NEW DESCRIPTION AND STATE OF ENGLAND . . . BY MR. ROBERT MORDEN. . . . LONDON: PRINTED FOR S. AND J. SPRINT, J. NICHOLSON, AND S. BURROUGHS . . . [1701], 8vo.

Sir H. G. Fordham, in his *Hertfordshire Maps*, says that the first edition of Morden's "New Description . . . of England" was probably published 1701.

For description see the second edition, 1704.

AN UNCOLOURED REPRINT OF SELLER'S MAP OF 1695.

IN CAMDEN'S BRITANNIA ABRIDG'D; WITH IMPROVEMENTS AND CONTINUATIONS TO THIS PRESENT TIME . . . THE WHOLE CAREFULLY PERFORM'D, AND ILLUSTRATED WITH ABOVE SIXTY MAPS EXACTLY ENGRAVEN. . . . LONDON, PRINTED BY J. B. FOR JOSEPH WILD, AT THE ELEPHANT AT CHARING-CROSS. 1701, 8vo.

In the preface it is stated that "The Maps are taken from the Plates of the late ingenious Mr. Seller, Hydrographer to King Charles II, King James II, and His present Majesty. What his Skill and Abilities were in those Matters, is very well known to the present age. King Charles and King James II chose him to Survey the several Counties, being perfectly assured of his Fitness for such a Province, and his Integrity to perform it, after which Survey, these Plates were done by him with the greatest Care and Exactness."

1703.

ANOTHER REPRINT, UNCOLOURED, OF SELLER'S MAP OF 1695.

IN THE HISTORY OF ENGLAND . . . WITH THE MAPS OF ALL THE COUNTIES AND ISLANDS BELONGING TO ENGLAND, BEING IN ALL ABOUT SEVENTY COPPER CUTTS . . . BY JOHN SELLER HYDROGRAPHER TO HIS MAJESTY. THE THIRD EDITION. LONDON: PRINTED FOR J. MARSHALL, AT THE BIBLE IN GRACE-CHURCH-STREET, 1703, 8vo.

1704.

**GLOCESTER SHIRE. BY ROBT. MORDEN. I.H.SC. A SCALE OF
MILES, 10 [=1½ inches]. 8 × 6½ in.**

IN THE NEW DESCRIPTION AND STATE OF ENGLAND, CONTAINING THE MAPS OF THE COUNTIES OF ENGLAND AND WALES, IN FIFTY-THREE COPPER-PLATES, NEWLY DESIGN'D BY MR. ROBERT MORDEN, EXACTLY DRAWN AND ENGRAVEN BY THE BEST ARTISTS . . . THE SECOND EDITION . . . LONDON: PRINTED FOR S. AND J. SPRINT, J. NICHOLSON, AND S. BORROUGHS IN LITTLE BRITAIN; A. BELL, AND R. SMITH IN CORNHILL, 1704, 8vo.

The first edition is assumed to have been published about 1700.

A small map very much like Morden's large map of 1695, drawn on the same plan, and showing the same details.

Shows towns, villages, hundreds (with names indicated by letters), forests, principal roads, rivers and bridges. Top left-hand corner, cartouche with title. Below, the scale given in three forms: Great, middle and small. Bottom right-hand corner, in two columns, enclosed by a double line: "A Table of the Hundreds," *etc.* Bottom left-hand corner, "I. H. sc."

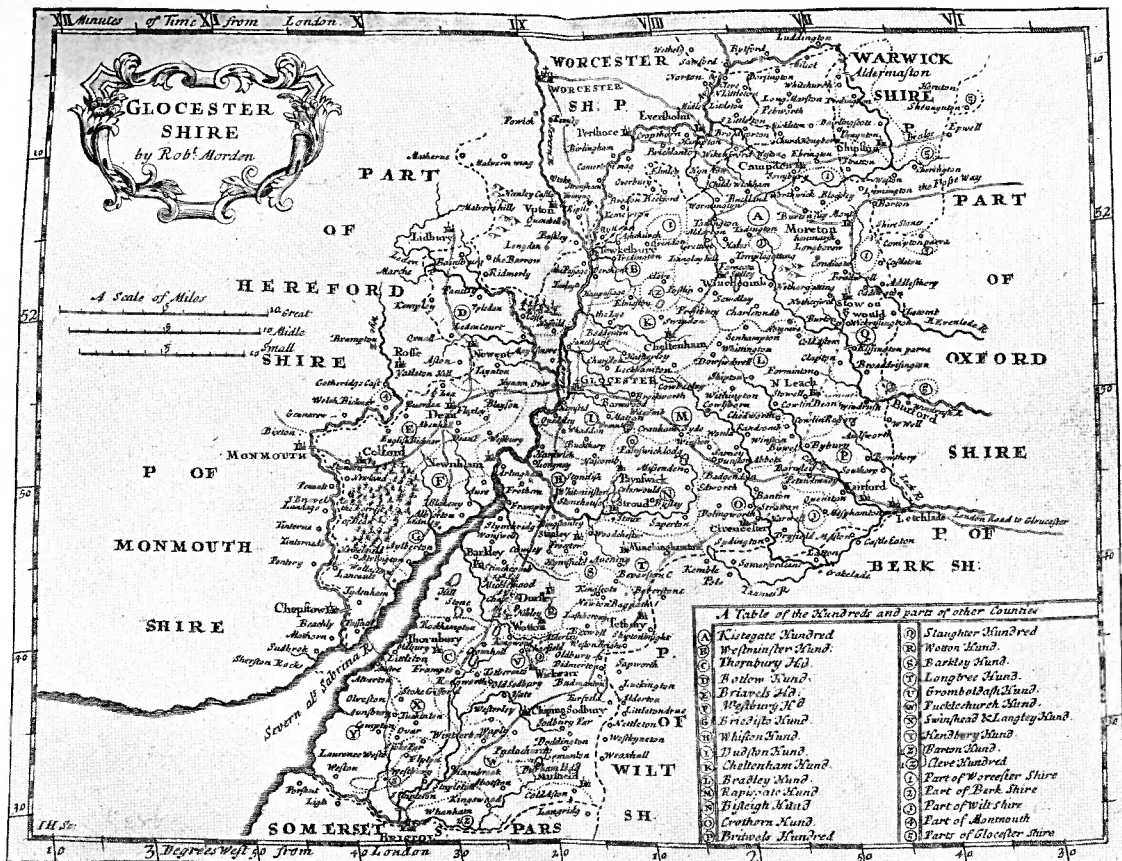
The border is formed by a fine line with an inner double line marked off into degrees and minutes of latitude and longitude. In the top border: "Minutes of time from London" shown by Roman numerals VI-XII. Bottom border: "Degrees West from London."

Plain at the back.

1708.

**A COLOURED REPRINT OF MORDEN'S MAP OF 1701, AS RE-ISSUED
IN 1704.**

IN FIFTY SIX NEW AND ACURATE MAPS OF GREAT BRITAIN, IRELAND AND WALES . . . BEGUN BY MR. MORDEN: PERFECTED, CORRECTED AND ENLARG'D BY MR. MOLL . . . LONDON: PRINTED FOR JOHN NICHOLSON AT THE KING'S-ARMS, AND JOHN SPRINT AT THE BELL IN LITTLE-BRITAIN; ANDREW BELL AT THE CROSS-KEYS AND BIBLE IN CORNHILL,



MORDEN'S MAP, 1704.

RALPH SMITH UNDER THE PIAZZA OF THE ROYAL-EXCHANGE.
1708, *obl.* 8vo.

A new road is added from the north-east corner of the map, near Luddington, by way of Campden and Burford, to Letchlade. The roads are carried across the county boundary, and their destination indicated. In the bottom left-hand corner, a small compass indicator is added. At the top, towns and villages of Worcestershire are added, and the roads and river continued to Worcester.

1710.

A COLOURED REPRINT OF JANSSON'S MAP OF 1646.

IN ATLAS MAJOR . . . EX COLLECTIONE CAROLI
ALLARD . . . ANSTELODAMI, PROSTAT APUD CAROLUM
ALLARD, CUM PRIVILEGIO ORDINUM HOLLANDIE & WEST-
FRISIÆ. [1710], fol.

The back is plain.

1712.

GLOUCESTERSHIRE. A.D. 1712. 10 MILES OF GREAT BRITAIN
(=2½ inches). 15½ × 13½ in.

IN THE ANCIENT AND PRESENT STATE OF GLOSTERSHIRE.
BY SIR ROBERT ATKYNS. LONDON: PRINTED BY W.
BOWYER FOR ROBERT GOSLING AT THE MITRE, NEAR THE
INNER-TEMPLE GATE, IN FLEETSTREET. 1712, fol.

A clearly-engraved map, somewhat like R. Morden's map of 1695.

Shows towns, villages, churches, hills, hundreds, forests, parks, the road from Marsfield to Bristol, rivers and bridges.

Top left-hand corner, in an ornamental cartouche, the title. Bottom right-hand corner, the scale. Above, an indicator of the points of the compass.

The border is formed by a single line with a double inner line marked off into degrees of latitude and longitude. In the top border minutes of time are indicated by Roman numerals VI-XI.

GLOCESTER SHIRE AND MONMOUTH SHIRE WITH THE POST AND CROSS ROADS, AND OTHER REMARKS ACCORDING TO THE LATEST AND BEST OBSERVATIONS, 1712. A SCALE OF TEN MILES, [=3 inches]. SUTTON NICHOLLS SCULP. PRINTED & SOLD BY HENRY OVERTON AT THE WHITE HORSE WITHOUT NEWGATE LONDON. 19½ × 15½ in.

A very close copy of Jansson's map of 1646. The general outline of the map is the same; the cartouche, title, and eleven shields with arms, appear to be identical with Jansson's map. But on close examination it will be found to be a new plate.

Shows towns, villages, forests, hills, hundreds, parks, main and cross roads, rivers and bridges. The number of members returned to Parliament is shown by asterisks.

Top left-hand corner, enclosed in two panels, notes on Gloucestershire and Monmouthshire. Below, four lines of references. Top right-hand corner, ten shields with arms and a blank one. Bottom right-hand corner, cartouche with title, scale, and imprint. The border is formed by three lines with a double inner line, marked off into degrees and minutes of latitude and longitude. Between the border lines: "North," "East," "South," "West." Bottom right-hand corner, the engraver's name. The back is plain.

1713.

ANOTHER EDITION OF SPEED'S MAP OF 1610, AS RE-ISSUED BY BASSETT AND CHISWELL IN 1676.

IN ENGLAND FULLY DESCRIBED IN A COMPLEAT SETT OF MAPS OF YE COUNTY'S OF ENGLAND AND WALES, WITH THEIR ISLANDS, CONTAINING IN ALL 58 MAPPS. PRINTED AND SOLD BY HENRY OVERTON AT YE WHITE HORSE WITHOUT NEWGATE LONDON. [1713], fol.

Sir H. G. Fordham, in his *Hertfordshire Maps*, states that in 1906 a copy of the above atlas was in the possession of Mr. Charles P. Ayres, of Watford.

For description see the 1743 edition.

1715.

AN UNCOLOURED EDITION OF BLOME'S MAP OF 1671.

IN ENGLAND EXACTLY DESCRIBED OR A GUIDE TO TRAVELLERS IN A COMPLEAT SETT OF MAPPS OF ALL THE COUNTY'S OF ENGLAND; BEING A MAP FOR EACH COUNTY, WHERE EVERY TOWN & VILLAGE IN EACH COUNTY IS PERTICULARLY [*sic*] EXPRESSED WITH THE NAMES AND LIMITS OF EVERY HUNDRED, &c. VERY USEFULL FOR ALL GENTLEMEN & TRAVELLERS BEING MADE FITT FOR THE POCKETT; PRINTED COLOURED AND SOLD BY THO. TAYLOR AT YE GOLDEN LYON IN FLEETSTREET WHERE ARE SOLD ALL SORTS OF MAPPS AND FINE FRENCH DUTCH AND ITALIAN PRINTS. [LONDON, 1715], 4to.

The arms of the Duke of Beaufort take the place of those of the Earl of Berkley, with dedication: "To the Right Noble Henry Duke of Beauford Marquiss & E. of Worcester . . . This Mapp is humbly dedicated by Rich: Blome."

The arms obliterate part of the top border line. A new border line is engraved at the extreme edge of the plate.

Top right-hand corner, the figure "15" is added. It still bears the original imprint and date.

A RE-ISSUE OF MORDEN'S LARGE MAP OF 1695.

In [A COLLECTION OF MAPS OF THE COUNTIES OF ENGLAND AND WALES, BY R. MORDEN. LONDON, 1715], fol.

Each map is accompanied by a sheet of text, in manuscript, giving the knights elected for each county in 1714-15. The atlas is without title or date, but was probably issued in 1715.

1720.

ANOTHER EDITION OF BLOME'S MAP OF 1671, AS RE-ISSUED IN 1715.

IN ENGLAND EXACTLY DESCRIBED . . . IN A COMPLEAT SETT OF MAPS . . . WHEREIN EVERY TOWNE AND VILLAGE IS PARTICULARLY EXPRESS'D . . . AND THE ROADS AND DISTANCES IN MEASURED MILES ACCORDING

TO MR. OGILBY'S SURVEY. VERY USEFULL FOR GENTLEMEN
 . . . SOLD BY THO. TAYLOR, *etc.* [LONDON, 1720], 4to.

The imprint is corrected to: "London printed & Sold by Tho. Taylor, at ye Golden Lyon in Fleet Street." Without date.

Roads are added from the northern boundary of the county through Gloucester to Bristol, from Bristol to Maresfield, from Bristol to Tormorton, from Bristol through Tetbury to the Oxfordshire border, and from Bristol to Chepstow. Also from Lechlade, through Gloucester, to Monmouth, from Campden to Stow-on-the-Wold, and thence to the county boundary, and from the Shire Stones on the Warwickshire border to the borders of Worcestershire.

AN UNCOLOURED REPRINT OF MORDEN'S SMALL MAP OF 1701, AS RE-ISSUED IN 1708.

IN MAGNA BRITANNIA ET HIBERNIA, ANTIQUA & NOVA OR, A NEW SURVEY OF GREAT BRITAIN, ETC. [BY THOMAS COX.]. VOL. 2. IN THE SAVOY: PRINTED BY ELIZ. NUTT; AND SOLD BY M. NUTT IN EXETER-EXCHANGE IN THE STRAND, AND J. MORPHEW NEAR STATIONERS-HALL. 1720, 4to.

An unaltered impression of the 1708 edition.

GLOUCESTER SHIRE. ENGLISH MILES, 15 [= $\frac{15}{16}$ inch]. $4\frac{1}{2} \times 7\frac{1}{4}$ in.

IN BRITANNIA DEPICTA OR OGILBY IMPROV'D; BEING A CORRECT COPPY OF MR. OGILBY'S ACTUAL SURVEY OF ALL YE DIRECT & PRINCIPAL CROSS ROADS IN ENGLAND AND WALES: WHEREIN ARE EXACTLY DELINEATED & ENGRAVEN ALL YE CITIES, TOWNS, VILLAGES . . . BY JNO. OWEN OF THE MIDD. TEMPLE GENT . . . LASTLY PARTICULAR & CORRECT MAPS OF ALL YE COUNTIES OF SOUTH BRITAIN . . . BY EMAN. BOWEN ENGRAVER. LONDON PRINTED FOR & SOLD BY THO: BOWLES PRINT AND MAP SELLER NEXT YE CHAPTER HOUSE IN ST. PAULS CHURCH-YARD & E. BOWEN ENGRAVER & PRINT SELLER NEAR YE STAIRS IN ST. KATHERINES, 1720, 8vo.

A small, over-crowded, sketchy map, occupying about two-thirds of the lower portion of a plate $4\frac{1}{2} \times 7\frac{1}{4}$ in. The upper part of the plate has, within an ornamental design, measurements of "The Road from Salisbury to Campden."

Shows towns, some villages, hundreds (with names indicated by figures), hills, a few isolated trees, main roads, and rivers.

Top left-hand corner, oblong panel, with ornamental border, containing the title. Below, a list of "The Hundreds." Bottom left-hand corner, the Royal Arms, encircled by the "Garter" with motto. Bottom right-hand corner, scale of 15 miles. Above, in two columns, "The rest of the Hundreds." Divided by a single line at the bottom, a space containing a short description of the County of Gloucester.

The border is formed by two double lines, with ornamentation between. Top right-hand corner, "227."

On the back, top left-hand corner, "228." Three "strips" of the road from Salisbury to Marlborough.

1722.

A COLOURED REPRINT OF MORDEN'S LARGE MAP OF 1695.

IN BRITANNIA: OR A CHOROGRAPHICAL DESCRIPTION OF GREAT BRITAIN AND IRELAND . . . BY W. CANDEN . . . TRANSLATED . . . BY EDMUND GIBSON . . . LONDON: PRINTED BY MARY MATTHEWS, FOR AWNSHAM CHURCHILL, AND SOLD BY WILLIAM TAYLOR, IN PATER-NOSTER-ROW. 1722, fol.

1723.

GLOUCESTERSHIRE. BY H. MOLL.

IN A SETT OF FIFTY NEW AND CORRECT MAPS OF ENGLAND AND WALES. BY HERMANN MOLL. 1723.

This atlas was advertised December, 1910, in T. Thorpe's Catalogue. For description see the 1724 issue.

1724.

A REPRINT OF JANSSON'S MAP OF 1646, AS RE-ISSUED BY SCHENK AND VALK IN 1683.

IN ATLAS ANGLAIS, OU DESCRIPTION GÉNÉRALE DE L'ANGLETERRE, CONTENANT LES CARTES GÉOGRAPHIQUES DE CHAQUE PROVINCE, AVEC LES GENEALOGIES DES PLUS ILLUSTRES FAMILLES, & LES ARCHEVÊCHÉS & EVÊCHÉS. À LONDRES, CHEZ JOSEPH SMITH, PROCHE EXETER-EXCHANGE DANS LE STRAND. MDCCXXIV., fol.

A REPRINT OF BOWEN'S MAP OF 1720.

IN BRITANNIA DEPICTA . . . BY INO. OWEN . . .
YE 4TH EDITION . . . LONDON PRINTED FOR & SOLD
BY THO: BOWLES . . . & I. BOWLES PRINT & MAP
SELLER OVER AGAINST STOCKS MARKET. 1724, 8vo.

Gough, in his *British Topography*, vol. i, p. 105, states that the fourth edition of *Britannia Depicta* was published in 1731, but the above entry shows that a fourth edition was issued in 1724.

The fourth edition was re-issued in 1736, 1751, and 1759.

I have not succeeded in finding copies of either the second or third edition of this work.

GLOUCESTER SHIRE. BY H. MOLL, GEOGRAPHER. 10 ENGLISH MILES [= 1½ inches]. 10½ × 7½ ins.

IN A NEW DESCRIPTION OF ENGLAND AND WALES, WITH THE ADJACENT ISLANDS WHEREIN ARE CONTAINED, DIVERSE USEFUL OBSERVATIONS . . . TO WHICH IS ADDED, A NEW AND CORRECT SET OF MAPS OF EACH COUNTY, THEIR ROADS AND DISTANCES . . . BY HERMAN MOLL, GEOGRAPHER. LONDON: PRINTED FOR H. MOLL OVER-AGAINST DEVEREUX-COURT IN THE STRAND, T. BOWLES PRINTSELLER NEAR THE CHAPTER-HOUSE, AND C. RIVINGTON BOOKSELLER AT THE BIBLE AND CROWN, IN ST. PAUL'S CHURCH-YARD, AND J. BOWLES PRINTSELLER OVER-AGAINST STOCKS-MARKET. M.DCC.XXIV., fol.

A clearly-engraved coloured map, showing towns, some of the villages, forests, hills, hundreds (with names indicated by letter), parks, main roads, rivers and bridges.

Top left-hand corner, an oblong panel, formed by a double line, containing the title. Below, the scale. Bottom right-hand corner, six lines of references. To the left, in two columns, references to "The Hundreds." The map breaks into the border at the top and bottom.

The border is formed by a single line with a double inner line marked off into degrees and minutes of latitude and longitude. Outside the border, on the left, three British coins, and on the right four British coins, all showing both obverse and reverse. The back is plain.

AN UNCOLOURED REPRINT OF MOLL'S MAP OF 1724.

IN A SET OF FIFTY NEW AND CORRECT MAPS OF ENGLAND AND WALES, &c. WITH THE GREAT ROADS AND PRINCIPAL CROSS-ROADS, &c. SHEWING THE COMPUTED MILES FROM TOWN TO TOWN . . . BY HERMAN MOLL, GEOGRAPHER . . . AND, TO RENDER THIS WORK MORE ACCEPTABLE TO THE CURIOUS, THE MARGINS OF EACH MAP ARE ADORN'D WITH GREAT VARIETY OF VERY REMARKABLE ANTIQUITIES. LONDON: SOLD BY H. MOLL . . . T. BOWLES . . . AND J. BOWLES . . . 1724, 4to.

This impression may be identified by the figure "14" added to the top left-hand corner.

1731.

A REPRINT OF BOWEN'S MAP OF 1720.

IN BRITANNIA DEPICTA . . . BY INO. OWEN. 1731.

Gough, in his *British Topography*, vol. i, p. 105, states that a fourth edition of *Britannia Depicta* was published in 1731.

1736.

A FURTHER REPRINT OF BOWEN'S MAP OF 1720.

IN BRITANNIA DEPICTA . . . BY INO. OWEN . . . & CORRECT MAPS . . . BY E. BOWEN . . . THE

FOURTH EDITION. PRINTED & SOLD BY THO: BOWLES
PRINT & MAP SELLER IN ST. PAULS CH. YARD. 1736, 8vo.

This appears to be the third issue of the fourth edition.

1739.

A REPRINT OF MOLL'S MAP OF 1724.

IN A SET OF FIFTY NEW AND CORRECT MAPS OF THE
COUNTIES OF ENGLAND . . . BY H. MOLL. 1739.

A copy of this edition is in the University Library,
Cambridge.

1741.

A MAP OF GLOCESTER SHIRE. T. BADESLADE DELIN. W. H. TOMS SCULPT. ENGLISH MILES, 10 [= $\frac{7}{8}$ inch]. PUBLISHED BY THE PROPRIETORS, T. BADESLADE & W. H. TOMS, SEPTR. 20th, 1741. 5 $\frac{1}{2}$ x 5 $\frac{1}{2}$ in.

IN CHOROGRAPHIA BRITANNIÆ, OR A SET OF MAPS OF ALL
THE COUNTIES IN ENGLAND AND WALES . . . TO THE
WHOLE IS ADDED AN ALPHABETICAL INDEX, OF ALL THE
CITIES, BOROUGHs, & MARKET TOWNS, PROPERLY DISTIN-
GUISH'D FROM EACH OTHER, AND IN WHAT COUNTY THEY
ARE SITUATE. THIS COLLECTION . . . WAS FIRST DRAWN
. . . BY ORDER AND FOR THE USE OF HIS LATE MAJESTY
KING GEORGE I. BY THOMAS BADESLADE SURVEYOR AND
ENGINEER, AND NOW NEATLY ENGRAV'D BY WILL. HENRY
TOMS. PRINTED FOR AND SOLD BY W. H. TOMS ENGRAVER
IN UNION COURT, NEAR HATTON GARDEN, HOLBOURN.
1742, 8vo.

A small, clearly engraved, map showing the towns,
forests of Dean and Kingswood, roads, and rivers. On the
left-hand side, a section of the plate, divided by a single line,
contains a list of the principal towns, showing their market
days, and the dates of fairs. Bottom left-hand corner, the
scale. Top right-hand corner, small compass indicator.

The space surrounding the map is stippled and shaded,
which has the effect of throwing it into relief.

The border is formed by a plain double line. Outside the border, at the top, the title; to the right of which is: "North West from London," and the number "17." At the bottom, left-hand corner, the draughtsman's name; right-hand corner, the engraver's name; in the middle, the imprint.

ANOTHER EDITION OF T. BADESLADE'S MAP OF 1741.

In CHOROGRAPHIA BRITANNIÆ BY THOMAS
BADESLADE . . . 1742, 8vo.

Additional names of places have been added, and also a road from Bristol to a passage across the Severn a little north of the mouth of the Wye. Another from Gloucester, *via* Dursley to a junction with the main road south of Sodbury.

The map still bears the same imprint and date.

1742.

ANOTHER EDITION OF T. BADESLADE'S MAP OF 1741.

In CHOROGRAPHIA BRITANNIÆ BY T.
BADESLADE . . . 1742, 8vo.

The date in the imprint at the bottom of the map is corrected to "Sept. 29, 1742." An additional road is added from the main road at Stapleton, near Bristol, through Kings Wood to Tormarton, north-east of Sodbury. Some additional names are also added.

1743.

A REPRINT OF SPEED'S MAP OF 1610, AS RE-ISSUED IN 1666.

In A SETT OF THE COUNTIES OF ENGLAND AND WALES, WITH THEIR ISLANDS, CONTAINING FIFTY EIGHT MAPS; EACH ON A SHEET OF ROYAL PAPER. BY JOHN SPEED. REPRINTED IN THE YEAR, 1743. WITH ADDITIONS. SOLD EITHER IN COMPLEAT SETTS, BOUND OR SINGLE, EITHER COLOURED OR PLAIN, BY HENRY OVERTON, AT THE WHITE HORSE WITHOUT NEWGATE, LONDON, *etc.*, fol.

An impression of Bassett and Chiswell's edition first issued about 1666, and later in 1676. The imprint is altered to: "Are to be sold by Henry Overton at the White Horse without Newgate London." The roads are added, but it still bears the original date of 1610. It is plain at the back.

A REPRINT OF THE 1742 ISSUE OF T. BADESLADE'S MAP OF 1741.

In CHOROGRAPHIA BRITANNIÆ . . . BY T. BADESLADE . . . SOLD BY C. HITCH BOOKSELLER IN PATERNOSTER ROW, W. JOHNSTON, BOOKSELLER AT THE GOLDEN BALL IN ST. PAULS CHURCH YARD, & BY W. H. TOMS . . . AT YE GOLDEN HEAD OVER AGAINST SURGEONS HALL NEAR LUDGATE HILL. No date, 8vo.

An unaltered impression of the third issue, probably published in 1743.

1744.

A SECOND REPRINT OF THE 1742 ISSUE OF T. BADESLADE'S MAP OF 1741.

In CHOROGRAPHIA BRITANNIÆ . . . BY T. BADESLADE . . . SOLD BY I. CLARK BOOKSELLER, AT YE GOLDEN BALL, IN ST. PAUL'S CHURCH YARD, C. HITCH . . . IN PATER NOSTER ROW, & BY W. H. TOMS . . . IN UNION COURT HOLBOURN. No date, 8vo.

Another unaltered impression of the third issue. Probably issued in 1744.

[MAP OF GLOUCESTERSHIRE. ENGRAVED BY I. COWLEY.]

In GEOGRAPHY AND HISTORY OF ENGLAND, [BY ROBERT DODSLEY]. LONDON, 1744, 8vo.

I have not seen a copy of this work.

Gough, in his *British Topography*, vol. i. p. 41, says: "Dodsley printed The geography of England, done in the manner of Gordon's geographical grammar, with a compleat map of each county from the latest and best observations by J. Cowley . . . 1744. 8vo."

1745.

A THIRD REPRINT OF THE 1742 ISSUE OF T. BADESLADE'S MAP OF 1741.

IN CHOROGRAPHIA BRITANNIÆ . . . BY T. BADESLADE . . . THE SECOND EDITION . . . PRINTED FOR C. HITCH IN PATERNOSTER ROW, AND W. H. TOMS ENGRAVER IN UNION COURT HOLBOURN, 1745, 8vo.

Another unaltered impression of the third issue.

1746.

GLOUCESTER SHIRE. ENGLISH MILES, 10 [=1 $\frac{1}{8}$ inches]. 7 $\frac{1}{2}$ × 5 $\frac{1}{2}$ in.

IN THE AGREEABLE HISTORIAN, OR THE COMPLEAT ENGLISH TRAVELLER . . . VOL. 2 . . . COMPILED . . . BY SAMUEL SIMPSON, GENT. LONDON: PRINTED BY R. WALKER, IN FLEET-LANE; AND SOLD BY THE BOOKSELLERS IN TOWN AND COUNTRY, 1746, 8vo.

A clearly engraved map, with shading around the county boundary, which throws it into relief.

Shows towns, principal villages, boundaries of the hundreds, hills, parks, trees, roads and rivers.

Top left-hand corner, the scale, and, below, a small compass indicator. Bottom right-hand corner, "The Arms of Gloucester" and "The Arms of Cirencester."

The border is formed by a single line. The title is outside the border at the top. The back is plain.

GLOUCESTER-SHIRE. ENGLISH MILES, 10 [=1 $\frac{1}{4}$ inches]. 7 $\frac{1}{2}$ × 6 in.

IN THE ENGLISH TRAVELLER: GIVING A DESCRIPTION OF THOSE PARTS OF GREAT BRITAIN CALLED ENGLAND AND WALES. 3 VOLS. LONDON, 1746, 8vo.

Mentioned by Sir H. G. Fordham in his *Hertfordshire Maps*.

Re-issued in *The Small British Atlas*, 1753, under which date see the description of the map.

1747.

A REPRINT OF MOLL'S MAP OF 1724.

IN A SET OF FIFTY NEW AND CORRECT MAPS OF ENGLAND
 . . . BY H. MOLL . . . T. BOWLES, LONDON. 1747, 4to.

I have not seen this edition, but Sir H. G. Fordham, in his *Hertfordshire Maps*, says that Thomas Bowles re-issued Moll's set of County Maps in 1747.

1748.

A NEW AND CORRECT MAP OF GLOCESTER SHIRE. MILES, 10
 [=1½ inches]. **T. HUTCHINSON SCULP.** 6½ × 5½ in.

IN GEOGRAPHIA MAGNÆ BRITANNIÆ. OR, CORRECT
 MAPS OF ALL THE COUNTIES IN ENGLAND, SCOTLAND, AND
 WALES; WITH GENERAL ONES OF BOTH KINGDOMS, AND OF
 THE ADJACENT ISLANDS: EACH MAP EXPRESSING THE CITIES,
 BOROUGHs, MARKET AND PRESBYTERY TOWNS, VILLAGES,
 ROADS, AND RIVERS . . . PRINTED FOR T. OSBORNE,
 D. BROWNE, T. HODGES, A. MILLER, J. ROBINSON, W.
 JOHNSTON, P. DAVEY & B. LAW. PUBLISHED ACCORDING
 TO ACT OF PARLIAMENT. OCTOBER 12TH, 1748, 8vo.

A very bare looking map, showing towns, principal villages, hills, the Forest of Dean, Kingswood Forest, main roads and rivers.

Top left-hand corner, enclosed in a rectangular panel, the title. Bottom right-hand corner, the scale, and, a little above, a star indicator of the compass.

The border is formed by a thick line, with a double inner line marked off into degrees and minutes of latitude and longitude. Outside the border, top right-hand corner, "13." Bottom right-hand corner, the engraver's name. Plain at the back.

1749.

A REPRINT OF THE MAP ISSUED IN THE AGREEABLE HISTORIAN,
BY S. SIMPSON. 1746.

IN A NEW DESCRIPTION OF GLOUCESTERSHIRE, HAMPSHIRE
 . . . LONDON, 1749, 8vo.

This is a reprint of Vol. 2 of *The Agreeable Historian* of 1746, with a new title.

I have not seen this reprint. It is referred to in *The Bibliographer's Manual of Gloucestershire Literature*.
By F. A. Hyett . . . and The Rev. W. Bazeley
Gloucester 1895.

A MAP OF GLOUCESTERSHIRE. ENGLISH MILES, 16 [=1½ inches].
5½ × 4½ in.

IN THE SMALL ENGLISH ATLAS BEING A NEW AND ACCURATE SETT OF MAPS OF ALL THE COUNTIES IN ENGLAND AND WALES. LONDON, PUBLISH'D ACCORDING TO ACT OF PARLIAMT. BY MESSRS. KITCHIN & JEFFERYS 1749. AND SOLD BY M. PAYNE AT THE WHITE HART AND M. COOPER AT THE GLOBE IN PATERNOSTER ROW, 4to.

A small map with shading around the county boundary, and the adjoining counties made to look like a grassy plain, which causes the county to appear as an island.

The map occupies the upper portion of a small quarto page, the lower part being occupied by a list, in three columns, of the towns showing their market days and fairs.

Shows towns, a few villages, some hills, Forest of Dean, rivers, and main roads.

Top left-hand corner, compass indicator. Bottom right-hand corner, the scale.

The border is formed by a single line, with a double inner line marked off into degrees and minutes of latitude and longitude. Outside the border, at top, the title. Plain at the back.

1750.

A RE-ISSUE OF THE PLAYING CARD MAP PUBLISHED IN 1676.

IN A BRIEF DESCRIPTION OF ENGLAND AND WALES ; CONTAINING A PARTICULAR ACCOUNT OF EACH COUNTY . . . EMBELLISHED WITH MAPS OF EACH COUNTY. VERY USEFUL FOR TRAVELLERS AND OTHERS, AND VERY PROPER FOR

SCHOOLS, TO GIVE YOUTH AN IDEA OF GEOGRAPHY, AND THE NATURE OF HIS OWN COUNTRY, AND EACH COUNTY. LONDON: PRINTED FOR H. TURPIN, No. 104, ST. JOHN'S STREET, WEST SMITHFIELD, [1750], 12mo.

An unaltered impression of the 1680 edition.

GLOCESTER SHIRE. DRAWN FROM THE BEST AUTHORITIES. ENGLISH MILES, 12 [=1½ inches]. PRINTED FOR J. HINTON AT THE KINGS ARMS ST. PAULS CHURCH YARD. 1750. 8½ × 7½ in.

In THE UNIVERSAL MAGAZINE OF KNOWLEDGE AND PLEASURE . . . PUBLISHED . . . BY JOHN HINTON, AT THE KINGS-ARMS IN ST. PAUL'S-CHURCH-YARD, LONDON. VOL. VI. APRIL, 1750.

A somewhat bare looking map showing towns, villages, forests, woods, and roads. The "Explanation" provides for three kinds of roads, but very few cross-roads are shown.

Top left-hand corner: "Explanation," and to the right, the scale. Below the "Explanation," a circular compass indicator. Bottom right-hand corner: "The Arms of Gloucester," and to the left, a cartouche with the title.

The border is formed by a single line with an inner double line marked off into degrees and minutes of latitude and longitude. Between the border lines, at the bottom, "Longitude West from London." Above the border: "Engraved for the Universal Magazine." Below the border, the imprint and date.

1751.

A REPRINT OF BOWEN'S MAP OF 1720.

In BRITANNIA DEPICTA . . . BY INO. OWEN . . . & CORRECT MAPS . . . BY E. BOWEN . . . THE FOURTH EDITION. PRINTED & SOLD BY THO. BOWLES . . . 1751, 8vo.

This appears to be the fourth issue of the fourth edition.

A REPRINT OF KITCHIN AND JEFFERYS' MAP OF 1749.

IN THE SMALL ENGLISH ATLAS, LONDON, 1751 . . .
 SOLD BY THOMAS JEFFERYS . . . MR. GEORGE
 FAULKNER DUBLIN. À PARIS CHEZ LE SR. LE
 ROUGE, *etc.*

A copy of this atlas is in the library of the Royal Geographical Society.

**A MAP OF GLOUCESTER SHIRE. N. WEST FROM LONDON. HUMBL
 INSCRIB'D TO YE RT. HONBLE. YE EARL OF BERKLEY LORD
 LIEUTT. OF THE COUNTY. . . . ACCORDING TO ACT OF
 PARLIAMENT BY G. BICKHAM, 1751. 5½ × 6½ in.**

IN THE BRITISH MONARCHY :- OR, A NEW CHOROGRA-
 PHICAL DESCRIPTION OF ALL THE DOMINIONS SUBJECT TO
 THE KING OF GREAT BRITAIN . . . BY GEORGE
 BICKHAM . . . PUBLISH'D ACCORDING TO ACT OF
 PARLIAMENT, OCTOBER 1743, AND SOLD BY G. BICKHAM
 IN JAMES STREET, BUNHILL FIELDS & BY THE BOOKSELLERS
 & PRINTSELLERS IN TOWN & COUNTRY, fol.

This is an idealised view of Gloucestershire looking northward, taken from south of the Avon. Shows the towns, hills and rivers. In the foreground is a tree occupying almost the whole of the left-hand side of the plate. The Severn is seen wending its way through the middle of the picture, from north-east to south-west. In the extreme north a huge mountain is seen, from which flows the river Liddon. Within the plate mark, above the picture, is the title and dedication, and also "before page 72." Within the plate mark, below the picture, is a note giving distances from Bristol to the various county towns, and from London to Gloucester, and below, the imprint and date.

Accompanying the view are two plates, numbered 72 and 73, with descriptive and historical notes of Gloucestershire. At the top of plate 72, within an ornamental device, are the arms of the city of Gloucester.

This work is dated in the colophone, 1749, and was probably first published at that time. The bird's-eye views,

however, are variously dated 1750-54. Therefore the complete work with the views could not have been published before the latter date.

A REPRINT OF THE VIEW.

In an edition of the same work with imprint : " Publish'd . . . Decmr. 2d 1749 by G. Bickham junr. in May's Buildings, Covent Garden London," *etc.*

Whether this was published before or after the above issue is difficult to determine.

GLOCESTER SHIRE DRAWN FROM THE BEST AUTHORITIES AND REGULATED BY ASTRONL. OBSERVATNS. BY T. KITCHIN. BRITISH STATUTE MILES, 14 [= $1\frac{7}{10}$ inches]. PRINTED FOR R. BALDWIN JUNR. AT THE ROSE IN PATER NOSTER ROW. $8\frac{1}{2} \times 6\frac{1}{2}$ in.

In THE LONDON MAGAZINE . . . VOL. XX. FOR THE YEAR, 1751, 8vo.

A somewhat bare and sketchy looking map, showing towns, principal villages, hills, trees, roads, rivers and bridges.

Top left-hand corner, a symbolical picture of dairy farming, and the title on a piece of hanging drapery. Below, the scale. Top right-hand corner, a small compass indicator. Bottom right-hand corner : " The Arms of Gloucester." To the left, explanation of signs.

The border is formed by a fine line, with an inner double line marked off into degrees and minutes of latitude and longitude. Outside the border, at the top : " For the London Magazine." At the bottom, the imprint. Between the border lines, at the bottom : " Longitude W. from London." Plain at the back.

1753.

AN UNCOLOURED REPRINT OF MORDEN'S MAP OF 1695.

In BRITANNIA . . . BY EDMUND GIBSON. THE THIRD EDITION . . . LONDON : PRINTED FOR R. WARE, J. AND P. KNAPTON, T. LONGMAN, C. HITCH, D. BROWNE, H. LINTOT, C. DAVIS, J. HODGES, A. MILLAR, W. BOWYER, J. WHISTON, J. AND J. RIVINGTON, AND J. WARD, 1753, fol.

A REPRINT OF MOLL'S MAP OF 1724.

IN MOLL'S BRITISH ATLAS, OR POCKET MAPS OF ALL THE COUNTIES IN ENGLAND AND WALES. LONDON, 1753, small fol.

Mentioned by Sir H. G. Fordham in his *Cambridgeshire Maps*.

GLOUCESTER-SHIRE. ENGLISH MILES, 10 [= 1½ inches]. 7½ × 6 in.

IN THE SMALL BRITISH ATLAS: BEING A NEW SET OF MAPS OF ALL THE COUNTIES OF ENGLAND AND WALES . . . LONDON: PUBLISHED . . . 1753. BY JOHN ROCQUE, CHOROGRAPHER TO HIS ROYAL HIGHNESS THE PRINCE OF WALES, NEAR OLD ROUND COURT IN THE STRAND, AND ROBERT SAYER, MAP AND PRINTSELLER, AT THE GOLDEN BUCK, OPPOSITE FETTER-LANE, FLEET-STREET, obl. 8vo.

LE PETIT ATLAS BRITANNIQUE: OU RECUEIL DES PROVINCES D'ANGLETERRE, *etc.*

This map bears a very strong resemblance to the one in *The Agreeable Historian*, 1746.

Shows towns, principal villages, forests, hills, hundreds, trees, main roads, and rivers.

Top left-hand corner, compass indicator. Bottom right-hand corner, the scale.

The border is formed by a single line. Outside the border at the top, the title.

1756.

A FURTHER REPRINT OF THE MAP ISSUED IN THE AGREEABLE HISTORIAN BY S. SIMPSON, 1746.

IN COUNTY CURIOSITIES OR, A DESCRIPTION OF THE NATURAL & ARTIFICIAL RARITIES OF GLOUCESTERSHIRE . . . LONDON: PRINTED FOR J. HODGES ON THE BRIDGE, 1756.

Another edition of the above work was issued with the imprint: "Printed by J. Sketchley and S. Warren, 1757," 8vo.

There are other reprints of Vol. 2 of Samuel Simpson's *Agreeable Historian*, 1746, with new titles. Presumably they have reprints of the 1746 map, but I have not seen them. The titles of the works are given in: *The Bibliographer's Manual of Gloucestershire Literature* . . . by F. A. Hyett . . . and *The Rev. W. Bazeley* . . . Gloucester . . . 1895.

A copy of the 1756 issue is in the possession of William Phelps, Esq., Chestal, Dursley, and a copy of the 1757 edition is in the Bodleian Library, Oxford.

1758.

GLOCESTER SHIRE DIVIDED INTO ITS HUNDREDS CONTAINING THE CITIES, BURGOUGHS & MARKET TOWNS WITH THE ROADS &c. BY EMAN. BOWEN, GEOGR. TO HIS MAJESTY. BRITISH STATUTE MILES, 12 : 1½ inches. ENGRAV'D FOR THE GENERAL MAGAZINE OF ARTS AND SCIENCES FOR W. OWEN AT TEMPLE BAR. 1758. 8 × 9 in.

IN THE NATURAL HISTORY OF ENGLAND; OR, A DESCRIPTION OF EACH PARTICULAR COUNTY, IN REGARD TO THE CURIOUS PRODUCTIONS OF NATURE AND ART . . . BY BENJAMIN MARTIN. LONDON: PRINTED AND SOLD BY W. OWEN, TEMPLE-BAR, AND BY THE AUTHOR, AT HIS HOUSE IN FLEET-STREET, 1759. 8vo.

Shows cities, towns, a few villages, hundreds whose names are indicated by letters, isolated hills, rivers, and main roads, with distances marked. Borough towns are indicated by asterisks.

Top left-hand corner, list of the hundreds in two columns. Bottom right-hand corner, a small decorated cartouche with title. To the left of this the "Explanation" and the scale.

The border is formed by a fine line, with a double inner line marked off into degrees and minutes of latitude and longitude. Between the border lines, at the top: "W. Long. from London." Below the border, at the bottom, the imprint.

1759.

A REPRINT OF BOWEN'S MAP OF 1720.

In BRITANNIA DEPICTA OR OGILBY IMPROV'D . . .
By INO. OWEN . . . & CORRECT MAPS . . . By
E. BOWEN . . . THE FOURTH EDITION. PRINTED &
SOLD BY T. BOWLES . . . 1759, 8vo.

Two notes are added on the back of the map in the right-hand margin of the plate.

This appears to be the fifth and last issue of the fourth edition.

1760.

AN ACCURATE MAP OF THE COUNTIES OF GLOUCESTER AND MONMOUTH DIVIDED INTO THEIR RESPECTIVE HUNDREDS COLLECTED FROM THE BEST MATERIALS AND ILLUSTRATED WITH HISTORICAL EXTRACTS RELATIVE TO THEIR NATURAL PRODUCE TRADE MANUFACTURES, &c. MLCCLX. BRITISH STATUTE MILES, 10 [= 3½ inches]. LONDON, PRINTED FOR T. BOWLES IN ST. PAULS CHURCH YARD, ROBT. SAYER, & JOHN TINNEY IN FLEET STREET, & JOHN BOWLES & SON, IN CORNHIL. 27½ × 20½ in.

In THE LARGE ENGLISH ATLAS: OR, A NEW SET OF MAPS OF ALL THE COUNTIES IN ENGLAND AND WALES, DRAWN FROM THE SEVERAL SURVEYS WHICH HAVE BEEN HITHERTO PUBLISHED . . . LAID DOWN ON A LARGE SCALE . . . EACH MAP IS ILLUSTRATED WITH A GENERAL DESCRIPTION OF THE COUNTY . . . AND HISTORICAL EXTRACTS . . . BY EMANUEL BOWEN, GEOGRAPHER TO HIS MAJESTY, THOMAS KITCHEN [*sic*], AND OTHERS. LONDON: PRINTED AND SOLD BY T. BOWLES, IN ST. PAUL'S CHURCH-YARD; JOHN BOWLES AND SON, AT THE BLACK HORSE, IN CORNHILL; JOHN TINNEY, AT THE GOLDEN LION, AND ROBERT SAYER, AT THE BUCK, BOTH IN FLEET-STREET. [1760], fol.

An important map, showing towns, villages, churches marked with R. V. and C., showing whether rectories, vicarages, or curacies, charity schools, hamlets, hundreds, parks, forests, woods, rivers and bridges, roads with distances between the towns marked in miles and furlongs.

Top right-hand corner, in an ornamental cartouche:

"To the Honble. John Thynne How . . . Lord Lieutenant & Custos Rotulorum of the County of Gloucester, and Constable of St. Breval's Castle, in the Forest of Dean. This Map is humbly Inscrib'd." To the right, along the top of the map, are three columns of notes. Bottom left-hand corner, note on Newport, the "Explanation" and the scale. Top right-hand corner, note referring to Sutton. Bottom right-hand corner, on a piece of masonry, the title. To the right, sitting upon the plinth, is a woman holding a sheaf of corn in her left arm. On the left and above are notes referring to Fairford, Stow, Dursley, Winchcomb and Cheltenham.

The border is formed by a thick line, with a double inner line marked off into degrees and minutes of latitude and longitude. Between the border lines, at the bottom: "Degrees of Longitude West from London"; and to the right: "South." Below the border, the imprint.

It is probable that there was an earlier issue of this map, bearing the imprint of either John Hinton or John Tinney. There is an imperfect collection in the British Museum of Bowen and Kitchin's maps, with the imprint of Hinton or Tinney, but Gloucestershire is not included.

[MAP OF THE COUNTY OF GLOUCESTER BY JOHN GIBSON.]

IN NEW AND ACCURATE MAPS OF THE COUNTIES OF ENGLAND AND WALES. DRAWN FROM THE LATEST SURVEYS BY J. GIBSON, LONDON. PRINTED FOR J. NEWBURY AT THE BIBLE AND SUN IN ST. PAUL'S CHURCHYARD, [1760], 24mo.

I have not seen this atlas. It is mentioned by Sir H. G. Fordham in his *Hertfordshire Maps*. There is a copy in the Bodleian Library.

These, probably, are the maps issued in *The Universal Museum*, beginning in 1763. The copy of the magazine in the British Museum is imperfect, and wanting the map of Gloucestershire.

1762.

A REPRINT OF ROCQUE'S MAP OF 1753.

IN THE SMALL BRITISH ATLAS . . . LONDON PUBLISHED ACCORDING TO ACT OF PARLIAMT. BY JOHN ROCQUE,

CHOROGRAPHER TO HIS MAJESTY, NEAR OLD ROUND COURT IN THE STRAND, 1762, 8vo. It has also a duplicate title in French.

Sir H. G. Fordham possesses a copy of this edition.

AN ACCURATE MAP OF THE COUNTY OF GLOUCESTER, DIVIDED INTO HUNDREDS. DRAWN FROM THE BEST AUTHORITIES, AND ILLUSTRATED WITH HISTORICAL EXTRACTS . . . BY EMAN. BOWEN, GEOGRAPHER TO HIS LATE MAJESTY. BRITISH STATUTE MILES . . . 12 [= 3] inches.] PRINTED FOR R. SAYER & I. RYALL IN FLEET STREET. T. KITCHIN ON HOLBORN HILL, H. OVERTON WITHOUT NEWGATE, CARINGTON BOWLES IN ST. PAUL' SCHURCH YARD, I. BOWLES & H. PARKER IN CORNHILL. 16½ x 19½ in.

IN THE ROYAL ENGLISH ATLAS: BEING A NEW AND ACCURATE SET OF MAPS OF ALL THE COUNTIES OF SOUTH BRITAIN, DRAWN FROM SURVEYS . . . AND EXHIBITING ALL THE CITIES, TOWNS, VILLAGES, CHURCHES, CHAPELS, &c. PARTICULARLY DISTINGUISHING MORE FULLY AND ACCURATELY THE CHURCH LIVINGS THAN ANY OTHER MAPS HITHERTO PUBLISHED . . . BY EMANUEL BOWEN, GEOGRAPHER TO HIS LATE MAJESTY, THOMAS KITCHIN, GEOGRAPHER, AND OTHERS. . . . LONDON: PRINTED FOR THOMAS KITCHIN, ON HOLBORN-HILL; ROBERT SAYER, IN FLEET-STREET; CARINGTON BOWLES, IN ST. PAUL'S CHURCH-YARD; HENRY OVERTON, WITHOUT NEWGATE; HENRY PARKER, AND JOHN BOWLES, IN CORNHILL; AND JOHN RYALL, IN FLEET-STREET, [1762], fol.

Similar in design and execution to Bowen's map of 1760, which was published in *The Large English Atlas*.

Shows towns (with market days indicated), villages, churches (with indications to show whether a rectory, vicarage or curacy), forests, hills, hundreds (with boundaries and names), gentlemen's seats, charity schools, parks, roads (with distances marked between the principal towns), rivers and bridges. The number of members returned to Parliament is shown by asterisks.

Top left-hand corner, "The Cathedral Church of St. Peter at Gloucester." Below, five historical notes on The

Diocese of Gloucester, Cheltenham, Stow, Fairford, and Dursley. Bottom left-hand corner, the scale. Above, a note on Michel Dean. Top of the plate, to the right of Gloucester Cathedral, four notes on the City and County of Gloucester and the Forest of Dean. Bottom right-hand corner, on a piece of masonry, the title. To the left, sitting upon the plinth, is a woman holding a sheaf of corn in her right arm. Above are notes on Sutton, Winchcomb, and Tewkesbury. To the left, the "Explanation," and below this a note on Cirencester and a compass indicator.

The border is formed by a thick line, with a double inner line marked off into degrees and minutes of latitude and longitude. Between the border lines at the bottom: "West Longitude from London." Below the border, the imprint.

Gough, in *British Topography*, vol. i. p. 99, after referring to *The English Atlas* by T. Kitchin and E. Bowen, 1765, says: "*The Royal English Atlas*, by the same hands, consists only of 44 maps; and a general one of England, smaller folio, to be had singly for a shilling, and the others for eighteenpence. Mr. Bowen, reduced by family extravagances, and almost blind through age, had begun to engrave them on a long quarto, in eighteen-penny numbers of three maps each; but, dying May, 1767, before he had finished above three or four numbers, they were continued by his son."

1763.

ANOTHER EDITION OF E. BOWEN'S LARGE MAP OF 1760.

IN THE LARGE ENGLISH ATLAS . . . BY E. BOWEN
. . . LONDON: PRINTED AND SOLD BY JOHN BOWLES,
AT THE BLACK HORSE, IN CORNHILL; CARINGTON BOWLES,
NEXT THE CHAPTER-HOUSE, IN ST. PAUL'S CHURCH YARD;
AND ROBERT SAYER, AT THE BUCK, IN FLEET-STREET,
[1763], fol.

The map is precisely the same as the 1760 issue, but the imprint now reads: "London Printed for T. Bowles in

St. Paul's Church Yard, Robt. Sayer, at the Golden Buck in Fleet Street & John Bowles & Son, in Cornhil."

The printed number "13," in top and bottom right-hand corners, is altered by hand to 15.

1764.

A REPRINT OF BOWEN'S MAP OF 1720, AS RE-ISSUED IN 1759.

IN BRITANNIA DEPICTA OR, OGILBY IMPROVED, BEING AN ACTUAL SURVEY OF ALL THE DIRECT AND PRINCIPAL CROSS ROADS OF ENGLAND AND WALES; SHEWING ALL THE CITIES, TOWNS, VILLAGES . . . ENGRAVED BY EMANUEL BOWEN, GEOGRAPHER, TO WHICH IS ADDED, AN ACCURATE HISTORICAL AND TOPOGRAPHICAL DESCRIPTION . . . COMPILED . . . BY JOHN OWEN, GENT. THE WHOLE ILLUSTRATED WITH MAPS OF ALL THE COUNTIES OF SOUTH BRITAIN . . . LONDON: PRINTED FOR CARINGTON BOWLES, IN ST. PAUL'S CHURCH YARD, MDCCLXIV, 4to.

According to Gough's *Anecdotes*, this is the last edition of J. Owen's *Britannia Depicta*.

A REPRINT OF ROCQUE'S MAP OF 1753.

IN THE SMALL BRITISH ATLAS . . . BY JOHN ROCQUE . . . 1764, 8vo.

I have not seen this edition. It is referred to by Gough in his *British Topography*, vol. i. p. 98, where he sets out the title in full.

John Rocque probably died about 1764 or 1765. Mary Ann Rocque, his widow, published a plan of the City of York, at Rocque's old address "near Old Round Court Strand," in 1766. Later she removed to West Street, Seven Dials. In *A Collection of Plans of the Principal Cities of Great Britain and Ireland*, published by A. Dury, it is stated in the title that the plans were from surveys taken by the late Mr. J. Rocque, but there is no evidence to show when this work was published. It may have been issued in 1765, 1766, or even later.

A NEW MAP OF GLOCESTER SHIRE. DRAWN FROM THE BEST AUTHORITIES ; BY THOMAS KITCHIN GEOGR. ENGRAVER TO H.R.H. THE DUKE OF YORK. BRITISH STATUTE MILES . . . 14 [=1½ inches]. 10½ × 11½ in.

IN ENGLAND ILLUSTRATED, OR, A COMPENDIUM OF THE NATURAL HISTORY, GEOGRAPHY, TOPOGRAPHY, AND ANTIQUITIES ECCLESIASTICAL AND CIVIL, OF ENGLAND AND WALES. WITH MAPS OF THE SEVERAL COUNTIES . . . LONDON ; PRINTED FOR R. AND J. DODSLEY, IN PALL-MALL, MDCCLXIV, 4to.

Shows borough towns, market towns, villages, forests, hills, rectories, vicarages, parks, roads, rivers and bridges. The number of members returned to Parliament is indicated by asterisks.

Top left-hand corner, rectangular cartouche with title. To the right, the scale. Bottom right-hand corner, signs used on the map. Below : " Longitude West from London." Above, a compass indicator.

The border is formed by a single line with a double inner line marked off into degrees of latitude and longitude.

1766.

A MODERN MAP OF GLOCESTER SHIRE DRAWN FROM THE LATEST SURVEYS ; CORRECTED & IMPROVED BY THE BEST AUTHORITIES. BRITISH STATUTE MILES . . . 14 [=1½ inches]. PRINTED FOR ROBT. SAYER IN FLEET STREET, & CARINGTON BOWLES IN ST. PAULS CHURCH YARD. 10 × 7½ in.

IN ELLIS'S ENGLISH ATLAS . LONDON
1766, obl. 8vo.

For description see the edition of 1768. I have not seen a copy of this edition, but it is mentioned by Sir H. G. Fordham, in his *Hertfordshire Maps*, where he states that a copy is in the possession of Mr. Joseph Wilson, of Wakeley, Buntingford, Herts.

1767.

GLOUCESTER SHIRE, DIVIDED INTO HUNDREDS EXHIBITING THE CITY, BUROUGH AND MARKET TOWNS . . . WITH IMPROVEMENTS NOT INSERTED IN ANY OTHER SET OF HALF SHEET COUNTY MAPS EXTANT. BY EMAN. BOWEN, GEOGR. TO HIS LATE MAJESTY. & THOS. BOWEN. BRITISH STATUTE MILES, 12 [=1 $\frac{1}{4}$ inches]. 9 × 12 $\frac{1}{2}$ in.

IN ATLAS ANGLICANUS, OR A COMPLETE SETT OF MAPS OF THE COUNTIES OF SOUTH BRITAIN ; DIVIDED INTO THEIR RESPECTIVE HUNDREDS, WAPENTAKES, WARDS, RAPES, LATHES, &c. . . . BY THE LATE EMANUEL BOWEN, GEOGRAPHER TO HIS MAJESTY GEORGE II^d AND THOMAS BOWEN. PRINTED FOR T. KITCHIN, NO. 59, HOLBORN HILL, [1767], fol.

Very full of detail, with numerous historical notes around the map. Very similar to Kitchin's map in *The Royal English Atlas*, 1762.

Shows borough towns, market towns, villages, hills, hundreds, charity schools, rectories, vicarages, curacies, parks, post stages, roads with distances, rivers and bridges. The number of members returned to Parliament is shown by asterisks.

Top left-hand corner, in an ornamental cartouche, the title. On the right, the scale and two notes referring to the parish of Sutton and the county of Gloucester. Below, two notes, extending across the plate, referring to the city of Gloucester. Below this, notes referring to Cheltenham and Stow, and between them a compass indicator. Still lower, a reference to the Forest of Dean. Bottom right-hand corner, notes referring to Cirencester, Dursley, Fairford, Michel Dean, Tewksbury, and Winchcomb ; also the "Explanation."

The border is formed by a single line, with a double inner line marked off into degrees and minutes of latitude and longitude. Between the border lines, at the bottom, "West Longit. from London." Below the border, the mprint. Coloured in hundreds.

1768.

A REPRINT OF THE MAP IN THE ANCIENT AND PRESENT STATE OF GLOSTERSHIRE. BY SIR R. ATKYNS, 1712.

IN THE ANCIENT AND PRESENT STATE OF GLOCESTER-SHIRE. BY SIR R. ATKYNS . . . THE SECOND EDITION . . . LONDON, . . . REPRINTED BY T. SPILSBURY, FOR W. HERBERT, AT NO. 27 GOULSTON-SQUARE; AND SOLD BY J. MILLMAN, AT CHARING CROSS . . . AND T. DUNN. IN GLOCESTER. MDXXLXVIII, fol.

A REPRINT OF ELLIS'S MAP OF 1768.

IN ELLIS'S ENGLISH ATLAS: OR, A COMPLEAT CHOROGRAPHY OF ENGLAND AND WALES: IN FIFTY MAPS, CONTAINING MORE PARTICULARS THAN ANY OTHER COLLECTION OF THE SAME KIND. THE WHOLE CALCULATED FOR THE USE OF TRAVELLERS, ACADEMIES, AND OF ALL THOSE WHO DESIRE TO IMPROVE IN THE KNOWLEDGE OF THEIR COUNTRY . . . ENGRAVED BY, AND UNDER THE DIRECTION OF, J. ELLIS. LONDON: PRINTED FOR ROBERT SAYER, MAP AND PRINT-SELLER, NO. 53. IN FLEET-STREET; THOMAS JEFFERY'S, GEOGRAPHER TO HIS MAJESTY THE CORNER OF ST. MARTIN'S-LANE, CHARING CROSS; A. DURY IN DUKE'S COURT, ST. MARTIN'S-LANE, AND AT THE MAP AND PRINT SHOP NO. 92, UNDER THE ROYAL-EXCHANGE, CORNHILL, 1768, *obl.* 8vo.

This map bears a remarkable resemblance to the map by T. Kitchin in *England Illustrated* . . . London, Printed for R. Dodsley, 1764. It repeats the error of printing Welford "Welcord." Close examination, however, shows that it is not the same.

Shows borough and market towns, villages, rectories and vicarages, fairs, forests, hills, parks, roads, rivers and bridges. The number of members returned to Parliament is shown by asterisks.

Top left-hand corner, on a plinth surmounted with an urn, the title. On the right, the scale. Bottom right-hand corner, "Remarks." Above, a small compass indicator. Just within the border, at the bottom, "Longitude West from London."

The border is formed by a single line, with a double inner line marked off into degrees and minutes of latitude and longitude. Below the border, the imprint. Top right-hand corner, "19."

1769.

A REPRINT OF ROCQUE'S MAP OF 1753.

IN ENGLAND DISPLAYED BEING A NEW, COMPLETE, AND ACCURATE SURVEY AND DESCRIPTION OF THE KINGDOM OF ENGLAND AND PRINCIPALITY OF WALES . . . BY A SOCIETY OF GENTLEMEN . . . THE PARTICULARS RESPECTING ENGLAND . . . BY P. RUSSELL, ESQ; AND THOSE RELATING TO WALES, BY MR. OWEN PRICE . . . LONDON: PRINTED FOR THE AUTHORS, BY ADLARD AND BROWNE, FLEET-STREET: AND SOLD BY S. BLADON, NO. 28. T. EVANS, NO. 54, AND J. COOTE NO. 16, IN PATER-NOSTER ROW; W. DOMVILLE, AND F. BLYTHE, AT THE ROYAL EXCHANGE. MDCCLXIX, fol.

An unaltered impression of J. Rocque's map issued in *The Small British Atlas*, 1753.

GLOCESTER SH. SCALE OF BRITISH STATUTE MILES, 16 [=2½ inches]. 8½ × 7½ in.

IN KITCHIN'S POCKET ATLAS OF THE COUNTIES OF ENGLAND AND WALES, DRAWN TO ONE SCALE . . . 1769. PUBLISHED FOR THE AUTHOR, T. KITCHIN . . . 59 HOLBORN HILL, & J. GAPPER; MAP & PRINTSELLER, NO. 56, NEW BOND STREET, *obl.* 8vo.

A very clearly engraved map without title or imprint, but with "Glocester Sh." printed across the map in large type. Practically the same detail as the map in *England Illustrated*, 1764.

Shows towns (with distances from London), principal villages, castles, parks, hills, woods, roads and rivers.

Top left-hand corner: "Remarks"; on the right, a circular compass indicator. Bottom right-hand corner, the scale. The border is formed by a single line, with a double

inner line marked off into degrees and minutes of latitude and longitude.

A copy of this atlas has recently been found by Mr. G. Goode, and is now in the Cambridge University Library.

1770.

ANOTHER EDITION OF THE MAP ENGRAVED BY SUTTON NICHOLLS 1712.

IN THE ENGLISH ATLAS, OR A COMPLETE SET OF MAPS OF ALL THE COUNTIES IN ENGLAND AND WALES. [W. DICEY & Co. : LONDON, 1770.], fol.

The above title is in manuscript. The atlas is a reprint of Henry Overton's edition of Speed's Atlas of 1743 ; but some of Speed's maps, as in the case of Gloucestershire, are replaced by copies of Jansson's maps.

The map is precisely the same as that issued in 1712, with the exception of the imprint, which now reads : " Printed & Sold by W. Dacey & Co. in Aldermay Church Yard.

1772.

AN UNCOLOURED REPRINT OF MORDEN'S LARGE MAP OF 1695.

IN BRITANNIA : OR, A CHÖROGRAPHICAL DESCRIPTION OF GREAT BRITAIN AND IRELAND . . . BY W. CAMDEN . . . TRANSLATED BY EDMUND GIBSON . . . FOURTH EDITION . . . LONDON : PRINTED FOR W. BOWYER, W. WHISTON, T. DAVIES, W. STRAHAN, J. & F. RIVINGTON . . . MDCCLXXII, fol.

1773.

A REPRINT OF ELLIS'S MAP OF 1766.

IN ELLIS'S ENGLISH ATLAS . . . LONDON : PRINTED FOR ROBERT SAYER, MAP AND PRINTSELLER, No. 53, IN FLEET-STREET ; AND AT THE MAP AND PRINT SHOP No. 92, UNDER THE ROYAL-EXCHANGE, CORNHILL, 1773, 8vo.

1777.

ANOTHER EDITION OF SELLER'S MAP ISSUED IN ANGLIA CONTRACTA, 1695.

IN SUPPLEMENT TO THE ANTIQUITIES OF ENGLAND AND WALES. BY FRANCIS GROSE ESQR. F.S.A. LONDON. PRINTED FOR S. HOOPER, No. 25, LUDGATE HILL, MDCCLXXVII, 4to.

Top left-hand corner, the floral design and title have been erased, and the title re-engraved within a small oval panel. Bottom right-hand corner, the "Scale of Miles" is re-engraved in bolder style. These corrections give the plate a more modern appearance, although in other respects it is precisely the same as the original.

The plate occupies the upper half of a quarto page, the lower portion being taken up by a description of "Gloucestershire," which is continued on the back.

A RE-ISSUE OF BOWEN'S LARGE MAP OF 1760.

IN THE LARGE ENGLISH ATLAS . . . LONDON: PRINTED AND SOLD BY ROBERT SAYER, MAP AND PRINT-SELLER, AT No. 53, IN FLEET STREET, [1777], fol.

I have not seen this edition of *The Large English Atlas*, but Sir H. G. Fordham possesses a copy with the maps of England and Wales, and Ireland, dated 1777.

A REPRINT OF ELLIS'S MAP OF 1766.

IN ELLIS'S ENGLISH ATLAS . . . LONDON: PRINTED FOR R. SAYER AND J. BENNETT, MAP, CHART, AND PRINT SELLERS No. 53, FLEET STREET, 1777, 8vo.

A REPRINT OF BOWEN'S MAP IN ATLAS ANGLICANUS, 1767.

IN ATLAS ANGLICANUS . . . BY . . . E. BOWEN . . . AND T. BOWEN. 1777. PRINTED FOR T. KITCHIN, No. 59, HOLBORN HILL, & ANDREW DURY, DUKES COURT, ST. MARTIN'S LANE, 4to.

TO THE SUBSCRIBERS IN GENERAL, AND MORE PARTICULARLY TO THOSE NOBLEMEN AND GENTLEMEN WHO HONOURED ME WITH THEIR ASSISTANCE IN THE SURVEY; THIS MAP OF THE COUNTY OF GLOUCESTER IS HUMBLY DEDICATED BY THEIR OBEDIENT & MOST HUMBLE SERVANT ISAAC TAYLOR. ROSS, MARH. 10, 1777. A SCALE OF MILES, 4 [=3½ inches]. 48 × 52½ in.

The first map of the county on a large scale, beautifully engraved, giving minute details. Hitherto the maps of the county have been compiled chiefly from Saxton's survey. This is an entirely new survey, from which all succeeding maps, down to the Ordnance Survey of 1828-31, were compiled.

Shows towns, villages, hamlets, churches, chapels, religious houses, gentlemen's seats and houses (in some cases the name of the occupier is given), inns, camps, sites of battles, commons, hills, hundreds, forests, woods, parks, fire engines, forges, coalpits, water-mills, windmills, roads, rivers and bridges.

Top left-hand corner, five views of Berkeley, Beverstone, St. Briavels, Sudeley, and Thornbury Castles. Bottom right-hand corner, an elaborate cartouche, surmounted with the arms of the bishops of Bristol and Gloucester, in which is placed diagonally the dedication and title. Below the title, within the cartouche: "NB, Estates are Survey'd & Mapped in a very Accurate & Neat manner at ye usual Prices. Also Maps Reduced & Drawn in the manner of Engraving." Below the cartouche, a symbolical picture showing fruit, merchandise, factories, and shipping. To the left, the "Explanation" and scale. Below the scale: "NB, Where a Mitre is prefixed to the mark of a Religious House it signifies a Mitred Abby and the letters A, B, C, signify St. Augustines, Benedictines, Carmelites, &c." Above the explanation, an elaborate compass indicator with four radiating lines. On the left of the explanation, a note referring to the parish of Sutton under Brails.

The border is formed by a thick line, with a double inner line marked off into degrees and minutes of latitude and longitude. Lines of latitude are drawn across the map at every three minutes, and longitude at every five minutes.

Isaac Taylor, surveyor and engraver, was born in the city of Worcester, Dec. 13th, 1730. In the early part of his career he is said to have worked as a brassfounder, a silversmith, and a surveyor.

About 1752 Taylor left home and made his way to London, walking by the side of a wagon. He found employment, first at a silversmith's and then with Thomas Jefferys, the geographer, for whom he engraved a number of plates for the London magazine.

In 1754 Taylor married Sarah Hackshaw Jefferys, niece of Thomas Jefferys.

Soon after its incorporation, in January, 1765, Taylor was admitted a Fellow of the Society of Artists, and in 1774 he was appointed Secretary of the Society. At one time he lived at Hollis Street, Clare Market. In about 1770 he appears to have moved to the Bible and Crown, Holborn; in 1773 he moved to Chancery Lane, and in 1776 back to Holborn.

He surveyed the counties of Dorset, 1765; Gloucester, 1777; Hants, 1759; Hereford, 1754; Oxford, 1750; and Worcester, 1772.

Soon after 1780 Taylor retired to Edmonton, where he died Oct. 17th, 1807.

1779.

GLOUCESTERSHIRE, ACCURATELY LAID DOWN IN THE YEAR 1779. J. BAYLY SCULPT. SAINT THOMAS APOSTLE LONDON. A SCALE OF MILES, 19 [= 5½ inches]. 13½ × 15½ in.

IN A NEW HISTORY OF GLOUCESTERSHIRE . . .
CIRENCESTER: PRINTED BY SAMUEL RUDDER, 1779, fol.

A somewhat bare looking map, showing towns, villages, churches, Dean Forest, parks, roads, and rivers.

Top left-hand corner, enclosed by a double line, the title. Bottom right-hand corner, the scale. Above, enclosed by a double line, a view of "The Cotham Stone." Above this, a note referring to the detached parts of the county.

The border is formed by a double line.

1784.

A NEW MAP OF GLOCESTER SHIRE DRAWN FROM THE LATEST AUTHORITIES. BRITISH STATUTE MILES, 20 [=1½ inches]. PUBLISHED BY ALEXR. HOGG AT THE KINGS ARMS NO. 16, PATERNOSTER ROW. 5½ × 8½ in.

IN THE NEW BRITISH TRAVELLER; OR, A COMPLETE MODERN UNIVERSAL DISPLAY OF GREAT-BRITAIN AND IRELAND . . . PUBLISHED UNDER THE IMMEDIATE INSPECTION OF GEORGE AUGUSTUS WALPOOLE, ESQ. . . . LONDON: PRINTED FOR ALEX. HOGG, AT THE KING'S-ARMS, NO. 16, PATERNOSTER-ROW. [1784], fol.

A small clearly engraved map, occupying the left-hand side of a plate $13\frac{7}{8} \times 8\frac{1}{2}$ inches. The other two-thirds of the plate is taken up by maps of Hampshire, the Isle of Man, and the Channel Islands, the whole being enclosed by a single line, and the maps divided in the same way.

Shows borough and market towns, principal villages, castles, hills, parks, roads, and rivers.

Top left-hand corner: "Remarks." On the right, a compass indicator. Bottom left-hand corner: "Longitude West from London." Above, the scale. Top right-hand corner, the arms of the city of Gloucester. Bottom right-hand corner, on a plinth surmounted by an urn and the arms of Gloucester, the title.

The border is formed by a single line with a double inner line marked off into degrees and minutes of latitude and longitude. Outside the border, at the top, "Engraved for Walpoole's New and Complete British Traveller." At the bottom, the imprint.

1785.

A REPRINT OF BOWEN'S LARGE MAP OF 1760.

IN THE LARGE ENGLISH ATLAS . . . BY E. BOWEN . . . LONDON: PRINTED AND SOLD BY ROBERT WILKINSON, AT NO. 58, IN CORNHILL, SUCCESSOR TO MR. JOHN BOWLES, DECEASED. [1785], fol.

The map is precisely the same as the 1760 edition, and still bears the original date, but the imprint is corrected to

“ Printed for John Bowles in Cornhill, Carington Bowles in St. Pauls Church Yard, Robt. Sayer at the Golden Buck in Fleet Street.”

ANOTHER EDITION OF BOWEN'S MAP PUBLISHED IN ATLAS ANGLICANUS, 1787.

BOWLES'S NEW MEDIUM MAP OF GLOUCESTER SHIRE DIVIDED INTO ITS HUNDREDS, EXHIBITING THE ROADS, TOWNS AND VILLAGES; WITH THEIR DISTANCE FROM LONDON, CHURCH LIVINGS, SEATS OF THE NOBILITY AND HISTORICAL REMARKS. LONDON: PRINTED FOR THE PROPRIETOR CARINGTON BOWLES NO. 69, IN ST. PAULS CHURCH YARD. BRITISH STATUTE MILES, 12 [=1½ inches]. PUBLISHED AS THE ACT DIRECTS. 3 JAN. 1785. 8½ × 12½ in.

In BOWLES'S NEW MEDIUM ENGLISH ATLAS; OR, COMPLETE SET OF MAPS OF THE COUNTIES OF ENGLAND AND WALES . . . LONDON: PRINTED FOR THE PROPRIETOR CARINGTON BOWLES, AT HIS MAP AND PRINT WAREHOUSE, NO. 69, IN ST. PAUL'S CHURCH YARD, MDCCLXXXV, 4to.

Bowen's title and cartouche have been erased, and the above title, enclosed in an oval placque, substituted. Distances from London are added to the towns. Coloured in hundreds. Below the border, Kitchin's imprint is replaced by “ Published as the Act directs, 3. Jan. 1785.” Top right-hand corner, “ 14 ” is added.

Sir H. G. Fordham, in his *Hertfordshire Maps*, thinks it probable that a smaller edition of the *New Medium English Atlas* was issued by Carington Bowles in 1785.

Sir H. G. Fordham also thinks that the *New Medium English Atlas* was re-issued by Bowles and Carver, as he has seen an impression of the map of Hertfordshire with their imprint.

[MAP OF GLOUCESTERSHIRE.]

In BOWLES' POCKET ATLAS OF THE COUNTIES OF SOUTH BRITAIN OR, ENGLAND AND WALES. LONDON. PRINTED FOR & SOLD BY THE PROPRIETOR CARINGTON BOWLES, NO. 69 IN ST. PAULS CHURCH YARD, [1785].

Mr. Goode informs me that Sir H. G. Fordham gave him the title of the above atlas. I have not seen a copy

1786.

A REPRINT OF KITCHIN'S MAP OF 1751.

IN HISTORICAL DESCRIPTIONS OF NEW AND ELEGANT PICTURESQUE VIEWS OF THE ANTIQUITIES OF ENGLAND AND WALES . . . PUBLISHED UNDER THE INSPECTION OF HENRY BOSWELL, ESQ. F.A.R.S. . . . LONDON: PRINTED FOR ALEX. HOGG, AT THE KING'S-ARMS, NO. 16, PATERNOSTER-ROW, AND SOLD BY ALL BOOKSELLERS, PRINTSELLERS, AND NEWS-CARRIERS, IN TOWN AND COUNTRY. [1786], fol.

A somewhat faint impression of Kitchin's map issued in *The London Magazine* in 1751. "For the London Magazine" at the top, and Baldwin's imprint at the bottom, have been erased.

ANOTHER COPY OF ISAAC TAYLOR'S MAP OF 1777.

A label is pasted under the dedication, containing the following: "London. Printed for Wm. Faden . . . Augt. 21st, 1786."

A copy of this is in the University Library, Cambridge.

1787.

ANOTHER EDITION OF KITCHIN AND JEFFERY'S MAP OF 1749.

IN AN ENGLISH ATLAS OR A CONCISE VIEW OF ENGLAND AND WALES . . . PUBLISHED AS THE ACT DIRECTS 1 AUGT. 1787. LONDON. PRINTED FOR ROBT. SAYER NO. 53, IN FLEET STREET, 4to.

Engraved boundary lines of the hundreds are added, and the list of towns, below the map, reset in alphabetical order. Top right-hand corner, No. "17."

Accompanied by a page of text, with the letterpress of Staffordshire on the back.

GLOUCESTERSHIRE BY JOHN CARY ENGRAVER. STATUTE MILES . . . 10 [= 1½ inches]. LONDON PUBLISHED AS THE ACT DIRECTS, SEPTEMBER 1st 1787 BY J. CARY ENGRAVER MAP & PRINTSELLER CORNER OF ARUNDEL STREET STRAND. 8½ × 10½ in.

IN CARY'S NEW AND CORRECT ENGLISH ATLAS: BEING A NEW SET OF COUNTY MAPS FROM ACTUAL SURVEYS . . . LONDON. PRINTED FOR JOHN CARY, ENGRAVER, MAP AND PRINT-SELLER, THE CORNER OF ARUNDEL STREET, STRAND. PUBLISHED AS THE ACT DIRECTS SEPT. 1ST, 1787, 4to.

A beautifully-engraved map, showing towns, villages, houses, parks, Forest of Dean, roads (with distances marked in figures), rivers and bridges. Boroughs returning members to Parliament are indicated by asterisks. The main roads are carried across the county boundary, and their destination given.

Bottom right-hand corner, a finely engraved star indicator of the compass, with an elongated northern point and Cary's name at the southern points. Across the star is an oblong shaded panel bearing the title. Below, near the border, the scale.

The border is formed by a thick and thin line, with a double inner line marked off into degrees and minutes of latitude and longitude. Between the border lines, at the bottom, "Longitude West from London." Outside the border, at the bottom, the imprint.

The map is accompanied by a page of text; both map and text are plain at the back.

John Cary, an engraver and map and print seller, commenced business at 188 Strand, at the corner of Arundel Street, in about 1783. He had, however, been engraving maps some few years before this. There is in the British Museum: "A Plan of the Navigable Canals made and now making in England. J. Cary sculpt. London, Published . . . by T. Lowndes . . . May 29, 1779." In the volume containing this plan are other undated plans of canals bearing Cary's signature, which may be of a still earlier date.

In 1791 Cary removed to 181, Strand, where he remained till about 1824, when he gives his address as 86, St. James's Street, Near the Palace. After 1831 publications appeared under the name of G. & J. Cary

It is uncertain when John Cary died, but Sir H. G. Fordham thinks that possibly he was alive as late as 1836.

Cary's maps show a marked improvement on all previous publications, the engraving being beautifully clear and distinct. Sir H. G. Fordham, in his notes on *John Cary, Engraver and Map-Seller . . . Cambridge . . . 1910*, says: "It is not too much to say that Cary introduced a character and method of delineation which has dominated our cartographers from the end of the eighteenth century to the present time. . . . Cary's map-drawing is marked by a particular delicacy and clearness, and has always the brilliancy which can be developed by the skilful hand upon copper-plate." The same authority also states in a footnote on page 24 of his *Notes on British and Irish Itineraries and Road-Books, Hertford, 1912*, "I have since completed a bibliography of this geographical publisher [John Cary], whose output of maps, and topographical and other works was very considerable, including at least 500 separate maps, and whose work marks an epoch in the cartographical art as developed in England."

Aaron Arrowsmith, afterwards a famous geographer, came to London from his native place in the county of Durham in the year 1770, and, according to the *Dictionary of National Biography* (vol. ii. p. 123), first found employment with John Cary, for whose county maps he made all the pedometer measurements and drawings. To him, in some measure, must be attributed the excellency of Cary's maps.

The first atlas published by Cary was *Cary's New and Correct English Atlas, 1787*. This was followed by a beautiful little road atlas entitled *Cary's Traveller's Companion . . . London, 1790, 8vo*. The plates are dated Sept. 1, 1789. A second edition was issued with the title-page dated 1791, and the plates 1792; other editions followed down to 1824.

In 1798 *Cary's New Itinerary* was published. Ten subsequent editions of this work were issued between 1798 and 1828.

Cary, in 1808, published the *New Universal Atlas*, containing sixty maps in large folio. It was first issued in twenty parts of three maps each, the plates being dated



London Published as the Act directs September 1st 1787 by J. Cary Engineer Map & Printseller corner of Strand Street Strand

CARY'S MAP, FROM CARY'S NEW AND CORRECT ENGLISH ATLAS, 1787.

from 1799 to 1807. A second edition appeared in 1811, and a third in 1819. The following year, 1809, Cary brought out the *New English Atlas*, containing 46 maps, in imperial folio, some of which had been separately published as early as 1801. Accompanying this atlas is: *An Index containing The Cities, Market and Borough Towns, Parishes, and such other places as are Chargeable with Poor Rates, throughout England and Wales; shewing The Amount paid agreeably to Returns made to Parliament, for the year ending Easter 1803; also the Number of Houses in, and the Population of each Place, etc.* The work ran through several editions.

Among the numerous maps issued by Cary may be mentioned *A New and Accurate Topographical Survey of the Environs of London*, 1783. *A Survey of the Country fifteen miles round London*, 1786. *A New and Accurate Plan of London*, 1787. *Cary's New Map of England*, in 81 sheets, 1794. *A New Map of France Divided into departments as decreed by the National Assembly January 1st. 1790*, 1799. *A New Map of Ireland*, and *A New Map of Chinese Tartary*, 1806. *A New Map of Spain and Portugal*, 1807. *A New Map of Scotland*, 1808. *A New Map of Sweden, Denmark and Norway*, 1821. *Cary's Improved Map of England and Wales . . . planned upon a scale of two statute miles to one inch*, 1832. *A New and Accurate Map of the Country twelve miles round London*, 1833; and an edition of the *New Plan of London*, dated 1836, this being the latest map on which Cary's name appears.

A MAP OF GLOCESTER & MONMOUTH, ENGRAVED FROM AN ACTUAL SURVEY; WITH IMPROVEMENTS. 20 BRITISH STATUTE MILES [= 4½ inches]. J. HAYWOOD DELINT. LONDON. ENGRAVED FOR J. HARRISON NO. 115 NEWGATE STREET: AS THE ACT DIRECTS NOV. 1st., 1787. 16¾ × 13¾ in.

IN MAPS OF THE ENGLISH COUNTIES, WITH THE SUBDIVISIONS OF HUNDREDS, WAPONTAKES, LATHES, WARDS, DIVISIONS &C. TO WHICH ARE ADDED TWO FOLIO PAGES OF LETTER-PRESS, TO FACE EACH MAP . . . LONDON: PRINTED BY AND FOR JOHN HARRISON NO. 115, NEWGATE-STREET. M,DCC,XCI. *obl. fol.*

A plain, bare looking map, showing towns (with their market days), principal villages, forests, parks, hundreds (with names indicated by numbers), roads, and rivers.

Top left-hand corner, star indicator of the points of the compass. To the right, "References to the Hundreds." Bottom left-hand corner, the scale. Bottom right-hand corner, the title.

The border is formed by a thick and thin line, with a double inner line marked off into degrees and minutes of latitude and longitude, lines being carried across the map at every ten minutes. Below the border, in bottom left-hand corner, the draughtsman's name. In the middle, the imprint. The accompanying sheet of text has the description of Wiltshire on the back. The map is plain on the verso.

1788.

A NEW MAP OF GLOUCESTER SHIRE, FROM THE BEST AUTHORITIES. BRITISH STATUTE MILES . . . 14 [= 2½ inches]. J. LODGE SC. LONDON. PUBLISHED AS THE ACT DIRECTS SEPTEMBER 30. 1788 BY J. MURRAY NO. 32, FLEET STREET. 12½ × 10½ in.

IN THE POLITICAL MAGAZINE . . . FOR THE YEAR 1788. VOLUME 15. LONDON: PRINTED FOR J. MURRAY, NO. 32, FLEET-STREET, *etc.*, 8vo.

A very full and heavily engraved map, showing borough and market towns, principal villages, rectories, vicarages, forests, woods, hills, parks, roads, rivers and bridges. The number of members returned to Parliament by the borough towns is indicated by asterisks.

Top left-hand corner, the title. On the right, the scale. Bottom right-hand corner, "Longitude West from London." Above, "Remarks." On the left, a compass indicator.

The border is formed by a single line, with a double inner line marked off into degrees and minutes of latitude and longitude. Outside the border, top left-hand corner, "Political Mag. Sepr. 88." Bottom right-hand corner, the engraver's name. In the middle, the imprint.

1789.

GLOUCESTERSHIRE. BY J. CARY ENGRAVER. SCALE OF STATUTE MILES, 10 [= $\frac{11}{16}$ Inch]. LONDON: PUBLISHED SEPR. 1. 1789 BY J. CARY ENGRAVER NO. 188 STRAND. $3\frac{11}{16} \times 5\frac{1}{2}$ In.

IN CARY'S TRAVELLER'S COMPANION, OR, A DELINEATION OF THE TURNPIKE ROADS OF ENGLAND AND WALES; SHEWING THE IMMEDIATE ROUT TO EVERY MARKET AND BOROUGH TOWN THROUGHOUT THE KINGDOM. LAID DOWN FROM THE BEST AUTHORITIES, ON A NEW SET OF COUNTY MAPS. TO WHICH IS ADDED, AN ALPHABETICAL LIST OF ALL THE MARKET TOWNS WITH THE DAYS ON WHICH THEY ARE HELD. LONDON. PRINTED FOR JOHN CARY, ENGRAVER, MAP & PRINTSELLER, STRAND, 1ST. JAN., 1790. 8vo.

A small, clearly engraved road map, printed upon thin paper, showing towns, some villages, canals, parks, roads (with distances from town to town), rivers and bridges.

At the top, the outside border line is carried up to form an oblong panel, which is vertically hatched, and contains the title. Resting upon the panel is half of a star indicator of the points of the compass, with indications N., E., W. On the left of the panel, "By J. Cary," and on the right, "Engraver." Bottom right-hand corner, the scale. At the bottom, in a panel formed by a fine line across the plate, distances from London to the various towns in the county.

The border is formed by a double line. Below the border the imprint. The map is plain on the back.

Sir H. G. Fordham, in his *Notes on British and Irish Itineraries and Road-Books, Hertford*, 1912, mentions eleven editions of this atlas: 1790, 1791, 1806, 1810, 1812, 1814, 1819, 1821, 1822, 1824 and 1828.

A MAP OF GLOUCESTERSHIRE FROM THE BEST AUTHORITIES. ENGRAVED BY J. CARY. SCALE OF STATUTE MILES . . . 10 [= $3\frac{1}{2}$ Inches]. E. NOBLE DELINT. ET CURAVIT. $16\frac{11}{16} \times 19$ In.

IN BRITANNIA: OR, A CHOROGRAPHICAL DESCRIPTION OF . . . ENGLAND . . . BY WILLIAM CAMDEN. TRANSLATED . . . BY RICHARD GOUGH . . . LONDON:

PRINTED BY JOHN NICHOLS, FOR T. PAYNE AND SON, CASTLE-STREET, ST. MARTIN'S ; AND G. G. J. AND J. ROBINSON, PATER-NOSTER-ROW, MDCCLXXXIX. fol.

A clearly engraved map, in the same style as the maps in *Cary's New and Correct English Atlas*. Shows towns, villages, churches, hills, hundreds (with names indicated by numbers), castles, houses, parks, forests, woods, roads, rivers and bridges. The number of members returned to Parliament is indicated by asterisks.

Top left-hand corner, the title and engraver's name. Bottom right-hand corner, the draughtsman's name. Above, in two columns, "References to the Hundreds." On the left, the scale, and above, a very fine star indicator of the points of the compass.

The border is formed by a thick and a thin line, and a double inner line marked off into degrees and minutes of latitude and longitude. Between the border lines at the bottom: "11° Longitude West from London." Plain at the back.

A SKETCH OF GLOUCESTERSHIRE AND ITS ENVIRONS. WOODMAN & MUTLOW SC. RUSSEL COURT. PUBLISHED ACCORDING TO ACT OF PARLIAMENT MAY 12th. 1789, BY G. NICOL, PALL MALL. 8½ × 7½ in.

IN THE RURAL ECONOMY OF GLOUCESTERSHIRE . . .
BY MR. MARSHALL. GLOUCESTER: PRINTED BY R. RAIKES FOR G. NICOL, PALL MALL, LONDON. 1789. 8vo.

The rivers and hills are the principal feature of this somewhat peculiar map. It takes in a considerable portion of the surrounding counties.

Shows principal towns, hills, vales, road from Oxford to Gloucester, and thence to Hereford, and rivers.

Top left-hand corner, just below Hereford, a small compass indicator. Bottom right-hand corner, the title.

The border is formed by a thick line, with a double inner line marked off into degrees and minutes of latitude and longitude. Below the border in the right-hand corner, the engraver's name, and in the middle, the imprint.

[A MAP OF THE COUNTY OF GLOUCESTER, BY WILLIAM TUNNICLIFF, 1789.]

IN A TOPOGRAPHICAL SURVEY OF THE COUNTIES OF SOMERSET, GLOUCESTER, WORCESTER, STAFFORD, CHESHIRE, AND LANCASTER. CONTAINING A NEW ENGRAVED MAP OF EACH COUNTY . . . BY WILLIAM TUNNICLIFFE, LAND SURVEYOR, BATH. 1789. 8vo.

I have not seen this work, but it is referred to in *The Bibliographer's Manual of Gloucestershire Literature* . . . by Francis Adams Hyett . . . and *The Rev. William Bazeley* . Gloucester. 1895. 8vo.

1790.

GLOUCESTERSHIRE. Size of page, $4\frac{1}{2} \times 7\frac{1}{2}$ in.

IN ENGLAND DELINEATED; OR, A GEOGRAPHICAL DESCRIPTION OF EVERY COUNTY IN ENGLAND AND WALES (BY JOHN AIKIN) . . . LONDON: PRINTED BY T. BENSLEY; FOR J. JOHNSON, ST. PAUL'S CHURCH-YARD. M.DCC.XC. 8vo.

A bare looking outline map, without a border or any ornament whatever. Shows towns, rivers, Forest of Dean, and the Stroud Canal connecting the Thames and the Severn.

Across the top of the page, the title. Around the county boundary the names of the adjoining counties are given. Plain at the back.

The first edition of this work was published in 1788, but without maps.

1792.

A REPRINT OF THE MAP ENGRAVED FOR J. HARRISON, 1787.

IN MAPS OF THE ENGLISH COUNTIES BY J. HARRISON. LONDON, 1792. *obl.* fol.

I have not seen this edition, but it is mentioned by Sir H. G. Fordham in his *Hertfordshire Maps*.

A REPRINT OF CARY'S SMALL ROAD MAP OF 1789.

IN CARY'S TRAVELLER'S COMPANION . . . LONDON.
 PRINTED FOR JOHN CARY, ENGRAVER . . . 1ST. JANU.
 1791. 8vo.

The maps in this edition of the atlas are dated Sept. 1, 1792. They are printed on thick paper, and on both sides.

In the 1789 issue were three roads going north from Tewkesbury, the middle one having the destination "to Pershore." This middle road is erased in this edition, and "to Pershore" transferred to the eastern road south of the Avon; "River Avon" being placed north of the river. On the south-eastern border two roads which were bracketed with "to Burford" are now carried over the border to a junction at Burford. On the south "to Cricklade and Highworth" is erased, and "Cricklade" re-engraved in a line with the county boundary. At the back, the map of Hampshire.

GLOUCESTERSHIRE. ENGRAVED BY B. BAKER, ISLINGTON. SCALE OF MILES, 10 [=1½ inches]. 7 × 9 in.

IN THE UNIVERSAL MAGAZINE OF KNOWLEDGE AND PLEASURE . . . VOL. XC. LONDON: PUBLISHED . . . BY W. BENT, AT THE KING'S ARMS, PATER-NOSTER ROW, 1792. 8vo.

The principal feature of the map is the roads. The main roads are continued across the county boundary to the towns in the adjoining counties.

Shows towns, principal villages, parks, roads and rivers. The number of members returned to Parliament by the boroughs is shown by asterisks.

Bottom right-hand corner, in a long slightly oval-shaped panel, the title, and immediately below, the engraver's name. Below this, the scale.

The border is formed by a thick and a thin line, with double lines inside marked off into degrees and minutes of latitude and longitude. Between the border lines, at the bottom: "Longitude West from London."

1793.

A REPRINT OF CARY'S MAP OF 1787.

IN CARY'S NEW AND CORRECT ENGLISH ATLAS . . .
LONDON: PRINTED FOR JOHN CARY, ENGRAVER & MAP-
SELLER, NO. 181, NEAR NORFOLK-STREET, STRAND. PUB-
LISHED AS THE ACT DIRECTS JAN. 1ST. 1793. 4to.

An unaltered impression, still retaining the original date, with the roads, parks, and county boundary coloured. The accompanying sheet of text has been corrected and reset.

The maps in the British Museum copy of this edition of the atlas, with the exception of Durham, which is dated 1793, all bear the original date of 1787. In the following counties Cary's address is corrected to "181 Strand," or simply "Strand": Berks, Bucks, Essex, Hants, Hertford, Leicester, Middlesex, Northampton, Oxford, Stafford and Surrey.

Sir H. G. Fordham has evidently seen a copy of this edition with the maps dated 1793, as he quotes the Hertfordshire map as being re-engraved and dated 1793, and states that: "The maps in this series are all of the same date, except that of Dorset, which is dated (in error) 1795."

1794.

A REPRINT OF THE MAP IN THE NEW BRITISH TRAVELLER BY G. A. WALPOOLE, 1784.

IN THE NEW AND COMPLETE ENGLISH TRAVELLER . . .
BY WILLIAM HUGH DALTON ESQR. . . . LONDON:
PRINTED FOR ALEX. HOGG, NO. 16, PATERNOSTER ROW,
etc. [1794]. fol.

Precisely the same as the original issue.

1795.

ANOTHER EDITION OF THE MAP ENGRAVED BY J. LODGE, 1788.

In [A COLLECTION OF MAPS OF THE COUNTIES OF ENGLAND, 1795], 8vo.

The imprint, engraver's name, and "Political Mag. Sepr. 88" are erased.

A REPRINT OF THE MAP IN ENGLAND DELINEATED BY J. AIKIN, 1790.

IN ENGLAND DELINEATED . . . THIRD EDITION . . .
LONDON: PRINTED FOR J. JOHNSON, ST. PAUL'S CHURCH-
YARD. M.DCC.XCV. 8vo.

1796.

A REPRINT OF THE BIRD'S-EYE VIEW OF GLOUCESTERSHIRE BY G. BICKHAM, 1751.

IN A CURIOUS ANTIQUE COLLECTION OF BIRDS-EYE
VIEWS OF THE SEVERAL COUNTIES IN ENGLAND & WALES;
EXHIBITING A PLEASING LANDSCAPE OF EACH COUNTY . . .
FINELY ENGRAVED ON FORTY SIX PLATES. BY GEORGE
BICKHAM, JUNIOR. LONDON: PUBLISHED BY ROBERT
LAURIE AND JAMES WHITTLE, MAP, CHART, AND PRINT-
SELLERS, NO. 53, FLEET STREET (SUCCESSORS TO THE LATE
MR. ROBERT SAYER.) 1796, 4to.

The plate has been reduced about $\frac{3}{4}$ -inch at top and bottom, thus cutting off the title and dedication at the top, and the note and imprint at the bottom. Re-engraved above the view: "Gloucestershire." With the number "13" in top right-hand corner.

A REPRINT OF THE MAP ENGRAVED BY WOODMAN & MUTLOW, 1789.

IN THE RURAL ECONOMY OF GLOUCESTERSHIRE . . .
BY MR. MARSHALL . . . GLOUCESTER. PRINTED BY R.
RAIKES FOR G. NICOL . . . 1796. 8vo.

The second edition of *The Rural Economy of Gloucestershire*, presumably with the map issued in the first edition.

The work is mentioned in *The Bibliographer's Manual of Gloucestershire Literature* . . . by F. A. Hyett . . .
and the Rev. W. Bazeley . . . Gloucester . . . 1895,
and there is a copy in the Bodleian Library, Oxford.

1800.

SECOND EDITION OF ISAAC TAYLOR'S MAP OF 1777.

The only alteration, apparently, is that the imprint and note in the bottom of the cartouche are replaced by: "London Published by W. Faden, Geographer to the King, and H.R.H. the Prince of Wales. Charing Cross Novr. 24. 1800. Second Edit." Coloured in outline.

A FURTHER REPRINT OF THE MAP IN ENGLAND DELINEATED BY J. AIKIN, 1790.

IN ENGLAND DELINEATED . . . FOURTH EDITION.
 . . . LONDON: PRINTED FOR J. JOHNSON, ST. PAUL'S
 CHURCH YARD, BY T. BENSLEY, BOLT COURT, FLEET STREET,
 1800. 8vo.

**THE COUNTY OF GLOCESTER, SURVEYED BY ISAAC TAYLOR, AND
 PLANNED FROM A SCALE OF TWO MILES TO ONE INCH. SCALE OF
 STATUTE MILES, 9 [=4½ inches]. LONDON, PUBLISHED BY WM.
 FADEN, GEOGR. TO THE KING, AND TO H.R.H. THE PRINCE OF
 WALES, CHARING CROSS, FEBY. 1st 1800. 22½ × 28½ in.**

A beautifully engraved map, coloured in outline, reduced from Isaac Taylor's large map of 1777.

Shows towns, villages, parks, houses (with names of occupiers or owners), churches, chapels, hills, forests, woods, farms, camps, mills, roads (with distances from London and from town to town), canals, and rivers.

Top left-hand corner, a plan of the "City of Gloucester." Bottom right-hand corner, the title, imprint, and scale; and below, a note referring to distances on the main roads and cross roads.

The border is formed by a thick line, with a double inner line marked off into degrees and minutes of latitude and longitude.

1801.

A NEW MAP OF THE COUNTY OF GLOCESTER DIVIDED INTO HUNDREDS. LONDON PRINTED FOR C. SMITH NO. 172 STRAND. JANUARY 6th. 1801. SMITH & JONES SCULP. PENTONVILLE. SCALE, 10 MILES [=3½ inches]. 17½ × 19½ in.

IN SMITH'S NEW ENGLISH ATLAS BEING A COMPLETE SET OF COUNTY MAPS, DIVIDED INTO HUNDREDS ON WHICH ARE DELINEATED ALL THE DIRECT AND CROSS ROADS . . . CITIES, TOWNS, AND MOST CONSIDERABLE VILLAGES, PARKS, GENTLEMEN'S SEATS, RIVERS, AND NAVIGABLE CANALS . . . ACCOMPANIED BY AN INDEX VILLARIS . . . LONDON. PRINTED FOR C. SMITH, MAP SELLER, NO. 172 (CORNER OF SURREY STREET,) STRAND. 1804. fol.

A well engraved map, coloured in hundreds, very similar to Cary's map of the same year. It is the first to give the longitude from Greenwich. Shows towns (with their distances from London in miles), villages, churches and chapels, gentlemen's seats, parks, forests, woods, hills, hundreds (with names indicated by numbers), canals, roads (with distances in miles from town to town), rivers and bridges. The map breaks into the border in two places on the eastern side. The roads are carried over the county boundary, and their destinations given.

Top left-hand corner, the title and imprint. On the right, a star compass indicator, with the engravers' names below. Bottom right-hand corner, in two columns, "Reference to the Hundreds." On the left, the "Explanation," and below, the scale.

The border is formed by two fine lines, with an intermediate thick one, and a double inner line marked off into degrees and minutes of latitude and longitude. Between the border lines at the bottom, "Longitude West from Greenwich."

The map of England, and those of the counties, are dated January 6th. 1801, and were issued separately at that time. They were brought together, with a map of Wales in two sheets dated 1804, and published collectively in that year.

These maps bear a considerable resemblance to those in Cary's *New English Atlas* . . . London . . . 1809, so much so that one would imagine they were taken from the same source.

Sir H. G. Fordham states that editions were issued in 1808, 1818, 1821, 1827, 1843 and 1846 ; but the only copies known to me are those in the British Museum, 1804 and 1808.

A NEW MAP OF GLOUCESTERSHIRE, DIVIDED INTO HUNDREDS, EXHIBITING ITS ROADS, RIVERS, PARKS &c. BY JOHN CARY, ENGRAVER. 1801. SCALE 10 MILES [=3 $\frac{3}{4}$ inches]. LONDON PUBLISHED BY J. CARY, ENGRAVER AND MAP-SELLER, STRAND SEPT. 28. 1801. 19 × 22 in.

IN CARY'S NEW ENGLISH ATLAS ; BEING A COMPLETE SET OF COUNTY MAPS, FROM ACTUAL SURVEYS, CORRESPONDING IN SIZE WITH HIS GENERAL ATLAS ; ON WHICH ARE PARTICULARLY DELINEATED THOSE ROADS WHICH WERE MEASURED BY ORDER OF THE RIGHT HONOURABLE THE POSTMASTER-GENERAL, BY JOHN CARY . . . TO WHICH IS ADDED A COPIOUS INDEX . . . LONDON : PRINTED FOR J. CARY, ENGRAVER AND MAP-SELLER, NO. 181 NEAR NORFOLK (*sic*) STREET, STRAND. 1809. fol.

A beautifully engraved map. The first map of Cary's to give the longitude from Greenwich. The survey and drawing were very probably executed by the famous geographer, Aaron Arrowsmith, who assisted Cary in the production of his county maps. There is a great similarity between this and C. Smith's map of the same year.

Shows towns, villages, hamlets, some churches, seats, parks, hills, hundreds (with their names), forests, woods, the Thames and Severn Canal, roads and rivers.

The main roads are named, and on the Bristol to London road the distances from London are given mile by mile. On other roads the distances from town to town are marked in miles. At all the towns the distance from London is indicated. The main roads are carried across the county boundary, and their destinations given. Coloured in hundreds.

Top left-hand corner, a star indicator of the points of the compass. Bottom right-hand corner, an oval plaque, shaded around the bottom edge, containing the title. Below, in an oblong panel, vertically shaded, the scale.⁷

The border is formed by two fine lines, with an intermediate thick one, and a double inner line marked off into degrees and minutes of latitude and longitude. Between the border lines at the bottom: "Longitude West from Greenwich." Below the border, the imprint.

This atlas was published in parts, and the maps sold separately at 3s. 6d. each. The parts were brought together and issued as a complete atlas in 1809.

1803.

**A FURTHER REPRINT OF THE MAP ISSUED IN ENGLAND
DELINEATED BY J. AIKIN, 1790.**

IN ENGLAND DELINEATED . . . FIFTH EDITION
. . . LONDON: PRINTED FOR J. JOHNSON . BY
T. BENSLEY . . . 1803. 8vo.

THE COUNTY OF GLOUCESTER. SCALE OF MILES . . . 10
[= $1\frac{11}{16}$ inches]. **ENGRAVED BY JOSEPH MUTLOW, GLOUCESTER.**
PUBLISHED FOR THE EDITOR OF THE HISTORY OF GLOUCESTER-
SHIRE. COMPRESSED DECEMBER 31st. 1803. $8\frac{1}{2}$ × 11 in.

IN THE HISTORY OF THE COUNTIES OF GLOUCESTERSHIRE;
COMPRESSED, AND BROUGHT DOWN TO THE YEAR 1803
. . . BY THE REV. THOMAS RUDGE . . . GLOUCESTER:
PRINTED FOR THE AUTHOR, BY G. F. HARRIS, HERALD
NEWSPAPER OFFICE; AND SOLD BY LONGMAN AND REES,
LONDON; WASHBOURN, HOUGH, AND ROBERTS, GLOUCESTER
. . . 1803. 8vo.

This map bears a remarkable resemblance to Cary's map of 1787, and was no doubt copied directly from that plate.

Shows towns, villages, churches, gentlemen's seats, parks, forests, canals, roads with distances, rivers and bridges. The main roads cross the county boundary, and destinations given.

Top left-hand corner, star compass indicator. Bottom

right-hand corner, enclosed by an oval line, the title. In the middle at the bottom, the scale.

The border is formed by a single line, with a double inner line marked off into degrees and minutes of latitude and longitude. Between the border lines, at the bottom, "Longitude West from London." Below the border, in the middle, the imprint; in the right-hand corner, the engraver's name. Top right-hand corner, outside the border, "Plate 1."

GLOUCESTERSHIRE. SCALE OF 20 MILES [= $\frac{1}{2}$ Inch]. SOLD BY J. LUFFMAN 28, LITTLE BELL ALLEY, COLEMAN STREET, LONDON. $2\frac{3}{8}$ inches in diameter.

IN A NEW POCKET ATLAS AND GEOGRAPHY OF ENGLAND AND WALES, ILLUSTRATED WITH FIFTY-FIVE COPPER PLATES . . . BY JOHN LUFFMAN, GEOGR. LONDON. ENGRAVED, PRINTED & PUBLISHED BY J. LUFFMAN, No. 28, LITTLE BELL ALLEY, COLEMAN STREET. 1803. 12mo.

A small, coloured, circular map, showing considerable portions of the adjoining counties. It is printed on the upper half of a 12mo. page, the lower portion being occupied with descriptive text in fourteen lines, three of which are printed within the plate mark of the map.

Shows towns and roads only. On the blank portion of Wiltshire is an arrow, with a cross line, indicating the cardinal points.



LUFFMAN'S MAP, 1803.

The circular border is formed by two fine lines with an intermediate thick one, and similar inner lines with a space of a quarter of an inch between. Within this space, at the top, "Gloucestershire." On the right, "Gloucester Co. Town 100 miles from London." On the left, "Sends 8 Members to Parlmnt."; and at the bottom, the scale. Below the border, the imprint. At the top of page, "13." It is plain at the back.

1804.

ANOTHER EDITION OF C. SMITH'S MAP OF 1801.

I have not seen a copy of this impression, but the maps in the second edition of *Smith's New English Atlas*, 1808, are all dated Jan. 6th, 1804; and added below "2nd. Edition Corrected to 1808."

Presumably these maps were again issued separately in 1804 with the corrected dates as above, directly after the publication of the first edition of the atlas in 1804, being again corrected and issued in the 2nd. edition of the atlas in 1808.

GLOUCESTERSHIRE. SCALE OF MILES, 10 [= $\frac{11}{16}$ inch]. $3\frac{1}{2} \times 4\frac{1}{2}$ in.

IN THE PICTURE OF ENGLAND ILLUSTRATED WITH CORRECT COLOUR'D MAPS OF THE SEVERAL COUNTIES . . . BY WILLIAM GREEN . . . VOL. I. . . . LONDON: PRINTED FOR I. HATCHARD, BOOKSELLER TO HIS MAJESTY, PICCADILLY. 1804, 8vo.

A small outline map, engraved upside-down, the north being at the bottom. The roads are the chief feature of the map.

Shows towns, Stroud Canal, roads (which are coloured), and rivers.

Top left-hand corner, an arrow-headed indicator of the cardinal points of the compass, the arrow pointing downwards. On the right, the scale.

The border is formed by two plain lines. Below the border, the title. Plain at the back. Accompanied by fourteen pages of descriptive text.

1805.

ANOTHER EDITION OF CARY'S MAP ISSUED IN CAMDEN'S BRITANNIA, 1789.

IN BRITANNIA: OR, A CHOROGRAPHICAL DESCRIPTION . . . OF ENGLAND . . . BY WILLIAM CAMDEN. TRANSLATED BY . . . RICHARD GOUGH. THE SECOND EDITION. . . . PRINTED FOR JOHN STOCKDALE, PICCADILLY; BY J. NICHOLS AND SON, RED LION PASSAGE, FLEET STREET. 1806. fol.

An impression of the 1789 map, with "Published by John Stockdale Piccadilly 26th. March 1805," added just above Cary's name.

GLOUCESTERSHIRE. 10 MILES [=1½ inches]. DRAWN AND ENGRAVED UNDER THE DIRECTION OF E. W. BRAYLEY. ENGRAVED BY J. ROPER, FROM A DRAWING BY G. COLE; TO ACCOMPANY THE BEAUTIES OF ENGLAND AND WALES. LONDON: PUBLISHED FOR THE PROPRIETORS BY VERNOR & HOOD, POULTRY; APRIL 1st. 1805. 7 × 9½ in.

IN THE BRITISH ATLAS; COMPRISING A COMPLETE SET OF COUNTY MAPS, OF ENGLAND AND WALES; WITH A GENERAL MAP OF NAVIGABLE RIVERS AND CANALS; AND PLANS OF CITIES AND PRINCIPAL TOWNS. LONDON: PRINTED FOR VERNOR, HOOD, AND SHARPE; LONGMAN, HURST, REES, AND ORME; J. HARRIS; J. CUTHELL; J. CUNDEE; W. FADEN; J. AND A. ARCH; CROSBY AND CO.; J. RICHARDSON; AND J. M. RICHARDSON. 1810. 4to.

A coloured map full of detail, and somewhat overcrowded in appearance. Shows cities, towns (with distances from London), villages, parks and seats, castles, abbeys and priories, encampments, Roman roads and stations, forests, hills, hundreds, canals, roads (with distances in Roman numerals from town to town), and rivers. The number of members returned to Parliament by each borough is indicated by asterisks. The main roads are carried across the county boundary to the next town in the adjoining county.

Top left-hand corner, list of the hundreds. On the right, a small star compass indicator. Bottom right-hand corner: "Explanation." On the left, the scale.

The border is formed by two fine lines, with an intermediate thick one, and a double inner line marked off into degrees and minutes of latitude and longitude. In the middle, at the top, the outer border lines are slightly raised to form a panel for the title. Between the border lines at the bottom, "Drawn and engraved under the direction of E.W. Brayley." Below the border, the imprint, and in the left corner, "Engraved by J. Roper from a drawing by G. Cole." In the right corner, "to accompany the Beauties of England and Wales."

1806.

A REPRINT OF CARY'S SMALL ROAD MAP OF 1789.

IN CARY'S TRAVELLER'S COMPANION . . . LONDON :
PRINTED FOR JOHN CARY, ENGRAVER AND MAP-SELLER,
STRAND, 1806. 8vo.

The date on the map is corrected to "July 1, 1806." I have not seen this edition, but Mr. G. Goode, of the Cambridge University Library, has supplied me with information from a copy in his charge.

ANOTHER EDITION OF THE MAP ENGRAVED BY B. BAKER IN THE UNIVERSAL MAGAZINE, 1792.

IN LAURIE AND WHITTLE'S NEW AND IMPROVED ENGLISH ATLAS, DIVIDED INTO COUNTIES: SHEWING THEIR RESPECTIVE SITUATIONS, BOUNDARIES, AND EXTENT . . . LONDON :
PRINTED AND PUBLISHED BY ROBERT LAURIE AND JAMES WHITTLE, No. 53, FLEET-STREET. 1807. *obl.* 8vo.

A coloured impression, with a star indicator added as a background to the panel bearing the title, the points coming below the panel and partly obliterating the engraver's name. Distances of the principal towns from London have been corrected, Bristol now being 114 instead of 117, Gloucester 104 instead of 100, Tewkesbury 104 in place of 103, and so on. Below the border is added: "Published October 13th. 1806 by Laurie & Whittle, No. 53 Fleet Street London." Plain at the back. Accompanied by a sheet of text giving antiquities, seats, fairs, markets, etc.

A REPRINT OF LUFFMAN'S SMALL CIRCULAR MAP OF 1803.

IN A NEW POCKET ATLAS AND GEOGRAPHY . . .
 BY JOHN LUFFMAN . . . LONDON: PRINTED FOR
 LACKINGTON, ALLEN AND CO., TEMPLE OF THE MUSES
 FINSBURY SQUARE, 1806. 8vo.

An unaltered impression of the 1803 issue, coloured in outline, and printed nearer the top of the paper, thus leaving more room between the map and the letterpress on the lower half of the page.

A copy of the atlas is in the University Library, Cambridge.

**GLOUCESTERSHIRE. SCALE OF STATUTE MILES, 10 [= $\frac{11}{16}$ Inch].
 $4\frac{5}{16} \times 4\frac{1}{8}$ in.**

IN TOPOGRAPHICAL AND STATISTICAL DESCRIPTION OF
 THE COUNTY OF GLOUCESTER . . . BY GEORGE ALEXANDER
 COOKE . . . LONDON: PRINTED FOR C. COOKE, NO. 17,
 PATERNOSTER ROW BY BRIMMER AND CO., WATER LANE,
 FLEET STREET, . . . [1806]. 12mo.

A small map, coloured in hundreds, on the same scale and very much like Cary's road map of 1789. Shows towns (with distances from London), principal villages, parks, hundreds (with names indicated by numbers), roads, rivers and bridges.

Top left-hand corner, a small indicator of the points of the compass. Bottom right-hand corner, list of the hundreds in two columns. On the left, the scale. The outside border at the top is carried up one-eighth of an inch, which forms a vertically shaded panel containing the title. The main roads are carried well over the county boundary, and their destinations given.

The border is formed by two lines, with a double inner line marked off into degrees of latitude and longitude. Between the border lines at the bottom, "Long. West from Greenwich." Below the border, a note referring to the cities and towns. Plain at the back.

Accompanying the map is an "Index of Distances from Town to Town, in the County of Gloucester," and "An

Itinerary of the Direct and Principal Cross Roads, in Gloucestershire. In which are included the Stages, Inns, and Gentlemen's Seats."

1807.

MAP OF THE SOIL OF GLOUCESTERSHIRE. [SCALE], 12 MILES [=2½ inches]. 9½ × 11½ in.

IN GENERAL VIEW OF THE AGRICULTURE OF THE COUNTY OF GLOUCESTER. DRAWN UP FOR THE CONSIDERATION OF THE BOARD OF AGRICULTURE AND INTERNAL IMPROVEMENT, BY THOMAS RUDGE, B.D. LONDON: PRINTED FOR RICHARD PHILLIPS, NO. 6, BRIDGE-STREET; SOLD BY WILKIE AND ROBINSON, PATERNOSTER-ROW; J. ASPERNE, CORNHILL, LONDON; HOUGH AND SON, AND WASHBOURN, GLOUCESTER; RUFF, AND JONES, CHELTENHAM; REDDELL, TEWKESBURY; JENNER, STROUD; STEVENS AND WATKINS, CIRENCESTER; ARCH. CONSTABLE AND CO., EDINBURGH; AND J. ARCHER, DUBLIN . . . 1807. 8vo.

A geologically coloured map, in general appearance somewhat like the map engraved by J. Mutlow, and issued in *The History of the County of Gloucester*, by T. Rudge, but with much less general detail.

Shows towns, principal villages, hills, forests, canals, rivers, and geology.

Top left-hand corner, star compass indicator. On the right, in 11 lines, "Explanation of the colouring." Bottom right-hand corner, in an oval panel, the title. Below, the scale.

The border is formed by a thick and a thin line, with a double inner line marked off into degrees and minutes of latitude and longitude.

1808.

ANOTHER EDITION OF C. SMITH'S MAP OF 1801.

IN SMITH'S NEW ENGLISH ATLAS . . . LONDON . . . 1804, 2ND. EDITION CORRECTED. 1808. fol.

A somewhat fainter and differently coloured impression from the 1801 edition. The date is corrected to January

6th. 1804, and below is added, "2nd. Edition Corrected to 1808." On the north-western border, the note "from Ross to Ledbury 13 miles," is erased, and the road from Preston continued to Ross. The road from Gloucester is continued northward to Upton, and the roads from Tewkesbury and Bengeworth are both carried to a junction at Pershore. On the north-west corner, an engraved boundary line has been added from the river near Milford Bridge to the Stour near Preston. The road from Stratford is continued to Shipston-on-Stour. Lower down, the road from Stow is continued to Burford. On the south, the road from Cirencester is continued to Cricklade, and the county boundary at Thames Head is considerably altered. The roads from Cirencester, Tetbury, and Chipping Sodbury are extended to Malmesbury.

GLOUCESTERSHIRE IN WHICH IS Laid DOWN EVERY PARISH & PLACE CONTAINING UPWARDS OF 40 HOUSES. BRITISH MILES, 10 [=1 Inch]. COOPER DELT. ET SCULPT. PUBLISHED JANU. 1st. 1808, BY R. PHILLIPS, BRIDGE STREET, BLACKFRIARS, LONDON. 7½ × 4 in.

In A TOPOGRAPHICAL DICTIONARY OF THE UNITED KINGDOM . . . ACCOMPANIED BY FORTY-SIX MAPS, DRAWN PURPOSELY FOR THIS WORK, ON AN ORIGINAL PLAN. BY BENJAMIN PITTS CAPPER, ESQ. LONDON: PRINTED FOR RICHARD PHILLIPS, BRIDGE-STREET, BLACKFRIARS . . . 1808. J. G. BARNARD, PRINTER, SNOW-HILL. 8vo.

A small, clearly engraved map, coloured in hundreds. Shows borough and market towns, principal villages, hundreds (names indicated by numbers), Breendon Hill, roads and rivers.

Top right-hand corner, list showing the number of parishes, houses, inhabitants, acres of land, etc. Below list of the "Hundreds." Bottom right-hand corner, the scale. Above, in an oblong panel, the title. Near the middle at the bottom, an indicator of the cardinal points of the compass.

The border is formed by a thick and a thin line. Outside the border, top right-hand corner, "Plate XIII." At the bottom, the imprint and engraver's name. Plain at the back.

1809.

ANOTHER EDITION OF CARY'S QUARTO MAP OF 1787.

IN CARY'S NEW AND CORRECT ENGLISH ATLAS
LONDON . . . JULY 1ST. 1809. 4to.

I have not seen this edition. There is a copy in the University Library, Cambridge.

A REPRINT OF THE MAP ISSUED IN ENGLAND DELINEATED BY J. AIKIN, 1790.

IN ENGLAND DELINEATED . . . SIXTH EDITION . . .
LONDON: PRINTED FOR J. JOHNSON, ST. PAUL'S CHURCH-YARD, 1809. 8vo.

This is the last reprint of the 1790 map.

1810.

A REPRINT OF CARY'S SMALL ROAD MAP OF 1789.

IN CARY'S TRAVELLER'S COMPANION LONDON,
1810. 8vo.

This edition is mentioned by Sir H. G. Fordham in his *Notes on British and Irish Itineraries and Road Books, Hertford, 1912.*

GLOUCESTERSHIRE. SCALE OF MILES, 12 [= $\frac{1}{4}$ Inch]. LONDON, PUBLISH'D BY J. WALLIS, ENGRAVER, 77 BERWICK STR. SOHO. $3\frac{1}{2} \times 5\frac{1}{2}$ in.

IN WALLIS'S NEW POCKET EDITION OF THE ENGLISH COUNTIES OR TRAVELLERS COMPANION IN WHICH ARE CAREFULLY LAID DOWN ALL THE DIRECT & CROSS ROADS, CITIES, TOWNES, VILLAGES, PARKS, SEATS, AND RIVERS. WITH A GENERAL MAP OF ENGLAND i [sic] WALES. LONDON PUBLISHED BY J. WALLIS ENGRAVER, BERWICK ST. SOHO. AND SOLD BY DAVIES & ELDRIDGE, EXETER. [1810]. 12mo.

A small coloured map, showing towns (with distances from London), villages, canals, seats, parks, roads and rivers. The number of members returned to Parliament is indicated by asterisks.

Top left-hand corner, the scale. Bottom right-hand corner, star indicator of the compass.

The border is formed by a thick and a thin line, with a double inner line marked off into degrees of latitude and longitude. At the top, the outer lines are slightly raised in order to make room for a panel, vertically shaded, containing the title. At the bottom, the same lines are carried down three-eighths of an inch lower than the inner lines, to form a panel for the "Explanation." Between the inner border lines at the bottom, "Long. W. of Greenh." Top right-hand corner, "13." At the bottom, the imprint. Plain at the back.

1811.

A REPRINT OF CARY'S LARGE MAP OF 1801.

In CARY'S NEW ENGLISH ATLAS . . . BY J. CARY
. . . LONDON . . . 1811, fol.

The date in the cartouche is corrected to 1811, and that in the imprint to Apr. 28. 1811.

1812.

A REPRINT OF CARY'S SMALL ROAD MAP OF 1789.

In CARY'S TRAVELLER'S COMPANION . . . LONDON,
1812, 8vo.

This edition is mentioned by Sir H. G. Fordham in his *Notes on British and Irish Itineraries and Road Books*, Hertford, 1912.

1813.

A REPRINT OF THE MAP ISSUED IN GENERAL VIEW OF THE AGRICULTURE OF THE COUNTY OF GLOUCESTER, 1807.

In GENERAL VIEW OF THE AGRICULTURE OF THE COUNTY OF GLOUCESTER . . . LONDON: PRINTED FOR SHERWOOD, NEELY, AND JONES, PATERNOSTER ROW . . . 1813. 8vo.

I have not seen this edition. It is noted in *The Bibliographer's Manual of Gloucestershire Literature* . . . by

F. A. Hyett . . . and The Rev. W. Bazcley . . . Gloucester . . . 1895, 8vo.

F. A. Hyett, Esq., Painswick House, Painswick, possesses copies of both editions.

A REPRINT OF COOPER'S MAP OF 1808.

IN A TOPOGRAPHICAL DICTIONARY OF THE UNITED KINGDOM . . . BY B. P. CAPPER, ESQ. LONDON: PRINTED FOR LONGMAN, HURST, REES, ORME, AND BROWN, PATERNOSTER ROW, 1813. 8vo.

An uncoloured impression, still bearing the original imprint and date.

GLOUCESTERSHIRE. ENGRAV'D BY J. WALLIS. SCALE OF MILES, 10 [=1 $\frac{3}{8}$ inches]. PUBLISH'D BY S. A. ODDY, 1813. 6 $\frac{1}{2}$ × 10 $\frac{1}{4}$ in.

IN A NEW AND IMPROVED COUNTY ATLAS. WALLIS'S NEW BRITISH ATLAS . . . LONDON: PUBLISHED BY J. WALLIS, 1812. fol.

A very clear map, coloured in hundreds, showing towns (with distances from London), villages, parks, roads, canals, and rivers.

Top left-hand corner, the title, in a long vertically hatched panel, which runs through a star compass indicator. Below the points of the star, the engraver's name. Bottom left-hand corner, the scale. Bottom right-hand corner, list of the "Hundreds." Above: "Explanation."

The border is formed by two fine lines, with an intermediate thick one, and a double inner line marked off into degrees and minutes of latitude and longitude. Below the border, the imprint.

The atlas could not have been actually issued before 1813, as there are eight maps in the series so dated.

From a copy of the atlas in the Cambridge University Library.

1814.

A REPRINT OF CARY'S SMALL ROAD MAP OF 1789.

IN CARY'S TRAVELLER'S COMPANION. LONDON, 1814. 8vo.

The imprint on each map is corrected to "May 1st. 1814."

A copy of this edition of the atlas is in the University Library, Cambridge.

DIOC. GLOUC. A. ARROWSMITH DELIN. A.D. MDCCCXIV. 18½ × 15½ in.

IN VALOR ECCLESIASTICUS TEMP. HENR. VIII . . .
VOL. 2. PRINTED BY COMMAND OF HIS MAJESTY KING
GEORGE III. . . 1814. fol.

A clearly printed map, combined with the Diocese of Oxford, divided into deaneries, showing rectories, vicarages, curacies, chapelries, and rivers.

Top left-hand corner, the title, Bottom left-hand corner, list of parishes in the City of Gloucester. Top right-hand corner: "Dioc. Oxon." Bottom right-hand corner, list of parishes in the City of Oxford.

The border is formed by a thick line between two fine ones, with a double inner line marked off into degrees of latitude and longitude. Above the border: "Tabula-Juxta Ecclesiasticum XXVI°. Henrici VIII. Institutum-Geographica." Below the border, the engraver's name and date.

1816.

A REPRINT OF THE MAP ENGRAVED BY J. ROPER FOR THE BEAUTIES OF ENGLAND AND WALES, 1805.

IN ENGLISH TOPOGRAPHY: OR, A SERIES OF HISTORICAL AND STATISTICAL DESCRIPTIONS OF THE SEVERAL COUNTIES OF ENGLAND AND WALES. ACCOMPANIED BY A MAP OF EACH COUNTY . . . [BY J. NIGHTINGALE.] LONDON: PRINTED FOR BALDWIN, CRADOCK, AND JOY, PATERNOSTER ROW. 1816. 4to.

An unaltered impression, still bearing the original imprint and date.

Sir H. G. Fordham, in his *Hertfordshire Maps*, mentions another issue of this work, the maps having the imprints erased, but the preface retaining the original date: "London, October, 1816." The imprint of the atlas is corrected to "James Goodwin and Thomas McLean."

A NEW MAP OF THE COUNTY OF GLOUCESTERSHIRE. DIVIDED INTO HUNDREDS. BY MR. THOS. DIX. SCALE OF $\frac{1}{3}$ MILES, 10 [=8 inches]. LONDON PRINTED JULY 6, 1816, BY W. DARTON, HOLBORN HILL. $13\frac{3}{8} \times 17\frac{1}{2}$ in.

IN A COMPLETE ATLAS OF THE ENGLISH COUNTIES, DIVIDED INTO THEIR RESPECTIVE HUNDREDS . . . COMMENCED BY THE LATE THOMAS DIX, OF NORTH WALSHAM ; CARRIED ON AND COMPLETED BY WILLIAM DARTON . . . LONDON : WILLIAM DARTON, 58, HOLBORN HILL, 1822. fol.

A beautifully engraved map, coloured in hundreds, similar to C. Smith's large map of 1801.

Shows towns (with distances from London), villages, churches, chapels, hundreds, parks, forests, woods, roads, canals, and rivers.

Top left-hand corner, view of "Tewkesbury Church (East end) Gloucestershire." On the right, in the middle, "Reference to the Hundreds." Bottom left-hand corner, a finely engraved star compass indicator. Bottom right-hand corner, within a circular panel, the title. On the left, the "Explanation," and below this, the scale.

The border is formed by a thick line between two fine ones, with a double inner line marked off into degrees and minutes of latitude and longitude. Between the border lines at the bottom, "Longitude West from Greenwich." Below the border, the imprint.

This description is taken from the splendid copy of the atlas in the University Library, Cambridge.

1817.

LANGLEY'S NEW MAP OF GLOUCESTERSHIRE. SCALE OF MILES, 10 [=1 $\frac{1}{2}$ inches]. PRINTED AND PUBLISHED BY LANGLEY & BELCH No. 173 HIGH STREET, BOROUGH, LONDON, 1817. $10\frac{1}{2} \times 6\frac{1}{2}$ in.

IN LANGLEY'S NEW COUNTY ATLAS OF ENGLAND AND WALES, EMBELLISHED WITH A BEAUTIFUL VIGNETTE TO EACH MAP. . . . LONDON. PUBLISHED BY LANGLEY & BELCH, 173, HIGH STREET, BOROUGH, [1818]. 4to.

Sir H. G. Fordham possesses a copy of this atlas, and also an edition with the date omitted from the imprint of some of the maps.

1818.

A REPRINT OF CARY'S MAP OF 1787.

In CARY'S NEW AND CORRECT ENGLISH ATLAS
LONDON . . . 1818. 4to.

Sir H. G. Fordham, in *Hertfordshire Maps*, says this edition "retains the original title-page of 1787 and 1793, with, at the foot: Corrected to 1818."

A REPRINT OF CARY'S LARGE MAP OF 1801.

In CARY'S NEW ENGLISH ATLAS . . . LONDON . . .
1818. fol.

This is apparently the third edition of Cary's large atlas. I have not seen it, but there is a copy in the University Library, Cambridge.

A REPRINT OF C. SMITH'S MAP OF 1801.

In SMITH'S NEW ENGLISH ATLAS . . . LONDON, 1818.
fol.

The maps bear the earlier date of 1804, with the addition of "3rd. Edition. Corrected to 1818."

A copy of this edition of the atlas is in the University Library, Cambridge.

GLOUCESTER SH. BRITISH STATUTE MILES, 8 [=1½ inches]. NEELE SCULPT. STRAND. PUBLISHED BY J. ROBINS & CO., ALBION PRESS, LONDON, JANUARY 1, 1818. 7½ × 9½ in.

In THE NEW BRITISH TRAVELLER, OR MODERN PANORAMA OF ENGLAND AND WALES . . . BY JAMES DUGDALE . . . VOL. 2. LONDON: PRINTED BY AND FOR J. AND J. CUNDEE, IVY LANE, PATERNOSTER ROW. 1819. 4to.

The engraved title-page bears the imprint: "Published by J. Robins & Co., Albion Press, Ivy Lane, Paternoster Row, 1819."

A well filled map, showing towns (with distances from London), villages, parks, forests, canals, roads and rivers.

Top left-hand corner, star indicator of the points of the compass. Bottom right-hand corner, the scale. Above,

in a horizontally shaded oblong panel, the title. The detail breaks through the border on the east and west.

The border is formed by a thick line between two thin ones, with a double inner line marked off into degrees and minutes of latitude and longitude. Between the border lines, at the bottom, "Long. West from London." Below the border, the imprint and engraver's name.

1819.

A FURTHER REPRINT OF CARY'S SMALL ROAD MAP OF 1789.

IN CARY'S TRAVELLER'S COMPANION LONDON
. . . 1819. 8vo.

Mentioned by Sir H. G. Fordham in his *Hertfordshire Maps*.

ANOTHER EDITION OF J. WALLIS'S MAP OF 1810.

IN LEWIS'S NEW TRAVELLER'S GUIDE, OR, A POCKET EDITION OF THE ENGLISH COUNTIES, CONTAINING ALL THE DIRECT & CROSS ROADS IN ENGLAND & WALES. WITH THE DISTANCE OF EACH PRINCIPAL PLACE FROM LONDON. LONDON: PUBLISH'D BY W. LEWIS, NO. 21 FINCH LANE, CORNHILL, [1819]. 12mo.

The title-page is not dated, but the preface is dated "Oct. 16, 1819."

An unaltered impression of the map, coloured blue. The earlier impression was coloured pink. The original imprint is erased, and "London Publish'd by W. Lewis Finch Lane," substituted.

The map is accompanied by a sheet of descriptive text, giving towns with their distances from London and from each other, principal inns, rivers, remarkable views, and the dates of fairs.

ANOTHER EDITION OF WALLIS'S MAP OF 1813.

IN ELLIS'S NEW AND CORRECT ATLAS OF ENGLAND AND WALES, BEING AN ENTIRE NEW SET OF COUNTY MAPS LONDON, [1819]. 4to.

I have not seen this work. Sir H. G. Fordham, in his *Hertfordshire Maps*, states that: "The preface is dated, July 1st, 1819," and the maps of Berks, Cornwall, and Lancashire have at the top, above the border, "Second Edition, with Considerable Improvements and Additions, by G. Herbert, Geographer."

GEOLOGICAL MAP OF GLOUCESTERSHIRE, BY W. SMITH, MINERAL SURVEYOR. A NEW MAP OF GLOUCESTERSHIRE . . . 1819.

An impression of Cary's large map of 1801, with an additional title added at the top by W. Smith. The date below the title is corrected to 1819, and that in the imprint to "Sept. 1st. 1819." Coloured to show the geological formation, and surrounded with notes and colour panels relating to the geology, with additions, below the border, at the bottom, of two notes referring to sections of the strata. The notes are engraved across the border both on the east and west.

1820.

A FURTHER REPRINT OF THE MAP ENGRAVED BY J. ROPER FOR THE BEAUTIES OF ENGLAND AND WALES, 1805.

IN ENGLISH TOPOGRAPHY . . . [BY J. NIGHTINGALE.]
LONDON: PUBLISHED BY JAMES GOODWIN AND THOMAS MCLEAN, 1820. 4to.

Except the omission of the imprint, this is an unaltered impression of the original.

I have not examined this edition, but it is noted by Sir H. G. Fordham in his *Hertfordshire Maps*, where he states that the date is problematic, but not earlier than 1818.

A REPRINT OF WALLIS'S MAP OF 1813.

Sir H. G. Fordham, in his *Hertfordshire Maps*, says this set of maps was re-issued in 1820 by J. Phelps, No. 27 Paternoster Row, but in what publication he does not know.

GLOUCESTERSHIRE. ENGLISH MILES, 10 [-1½ inches]. SIDY. HALL SCULP. PUB. BY S. LEIGH, 18, STRAND. 2½ 4½ in.

In an Atlas of County Maps issued with LEIGH'S NEW PICTURE OF ENGLAND AND WALES LONDON:

PRINTED FOR SAMUEL LEIGH, 18, STRAND, BY W. CLOWES,
NORTHUMBERLAND COURT, 1820. 12mo.

I have not seen this atlas, but in the introduction of the above work it says: "The proprietor has availed himself of the talents of Mr. Sidney Hall to project a series of correct County Maps, the same size as this work, which may be had in a separate volume, with a complete Index of the Towns, Villages, &c." For description see under 1825.

1821.

A FURTHER REPRINT OF CARY'S SMALL ROAD MAP OF 1789.

In CARY'S TRAVELLER'S COMPANION . . . LONDON
. . . 1821. 8vo.

This edition is mentioned in *Notes on British and Irish Itineraries and Road Books* . . . By Sir H. G. Fordham
. . . *Hertford* . . . 1912. 8vo.

A REPRINT OF SMITH'S MAP ENGRAVED BY SMITH & JONES, 1801.

In SMITH'S NEW ENGLISH ATLAS . . . PRINTED FOR
C. SMITH MAPSELLER EXTRAORDINARY TO HIS MAJESTY.
No. 172 STRAND 1821. fol.

Mentioned by Sir H. G. Fordham in *Hertfordshire Maps*.
There is a copy of this edition in the Union Club, Trafalgar
Square, London.

ANOTHER EDITION OF CARY'S LARGE MAP OF 1801, AS ISSUED BY W. SMITH IN 1819.

An impression of the 1819 issue coloured in hundreds.
With the geological notes and colour panels, but not geo-
logically coloured. W. Smith's title is omitted, and the
date, both below the title and in the imprint, is corrected
to 1821.

**GLOCESTERSH. SCALE OF STATUTE MILES, 10 [=1¼ inches]. NEELE
& SON, SC. STRAND. PUBLISHED BY G. & W. B. WHITTAKER,
AVE-MARIA LANE, 1821. 5 × 6½ in.**

In THE TRAVELLERS POCKET ATLAS CONSISTING OF A
COMPLETE SET OF COUNTY MAPS, FOR ENGLAND & WALES

. . . LONDON, PUBLISHED BY G. & W. B. WHITTAKER,
1821. 8vo.

A small map, coloured pink, showing towns, villages, parks, roads, canals and rivers.

Top left-hand corner, in a long panel vertically hatched, the title. Below, the "Explanation." Bottom right-hand corner, the scale, and above, a small star compass indicator.

The border is formed by a thick line between two fine ones.

The above description is taken from an edition of the atlas dated 1823, in the University Library, Cambridge, but Sir H. G. Fordham possesses a copy dated 1821.

A REPRINT OF THE MAP ENGRAVED BY NEELE & SON AND ISSUED IN THE TRAVELLER'S POCKET ATLAS, 1821.

IN PINNOCK'S COUNTY HISTORIES. THE HISTORY AND TOPOGRAPHY OF GLOUCESTERSHIRE . . . LONDON, [1821]. 12mo.

Apparently this is a reprint of the map issued in The Traveller's Pocket Atlas, but I have not seen it. The work is quoted in *The Bibliographer's Manual of Gloucestershire Literature* . . . by F. A. Hyett . . . and The Rev. W. Bazeley . . . Gloucester . . . 1895. 8vo.

A copy of this edition is in the Bodleian Library.

1822.

A FURTHER REPRINT OF CARY'S SMALL ROAD MAP OF 1789.

IN CARY'S TRAVELLER'S COMPANION LONDON
. . . 1822. 8vo.

The imprint is corrected to: "London. Published by G. & J. Cary, No. 86, St. James's Street, 1822.

I have not seen this edition. There is a copy in the University Library, Cambridge.

GLOCESTER SH. SCALE OF MILES 10 [=1 $\frac{5}{8}$ inches]. PICKETT SC. PRINTED FOR C. SMITH, NO. 172 STRAND, 1822. 7 $\frac{3}{8}$ x 9 $\frac{1}{8}$ in.

IN SMITH'S NEW ENGLISH ATLAS, BEING A REDUCTION OF HIS LARGE FOLIO ATLAS CONTAINING A COMPLETE SET OF COUNTY MAPS, ON WHICH ARE DELINEATED ALL THE DIRECT

& PRINCIPAL CROSS ROADS, CITIES, TOWNS, &c. MOST CONSIDERABLE VILLAGES, PARKS, AND NAVIGABLE CANALS: PRECEDED BY A GENERAL MAP OF ENGLAND & WALES. THE WHOLE CAREFULLY ARRANGED ACCORDING TO THE STATIONS & INTERSECTIONS OF THE TRIGONOMETRICAL SURVEY OF ENGLAND. LONDON: PRINTED FOR C. SMITH MAPSELLER-EXTRAORDINARY TO HIS MAJESTY. No. 172 STRAND, 1822. 4to.

A nicely engraved map, with roads coloured. Shows towns (with distances from London), villages, parks, hills, forests, roads, canals and rivers.

Top left-hand corner, note of distances from London to Gloucester. The map breaks into the border on the east and west, and the detail is carried to the border on all sides.

The border is formed by a thick line between two fine ones, with a double inner line marked off into degrees and minutes of latitude and longitude. The outer border lines, at the top, are broken by a vertically hatched panel containing the title, arising from which is half of a star compass indicator, with the letters: "N., E., W." The outside border lines at the bottom are broken by the scale. Below the border, bottom right-hand corner, the engraver's name, and in the middle, the imprint.

The only copy of this atlas known to me is in the University Library, Cambridge.

1823.

ANOTHER EDITION OF CARY'S QUARTO MAP OF 1787.

IN CARY'S NEW AND CORRECT ENGLISH ATLAS . . . CORRECTED TO 1823. 4to.

I have not seen this edition. There is a copy in the University Library, Cambridge, with the maps undated.

A REPRINT OF THE SMALL MAP ENGRAVED BY NEELE & SON, 1821.

IN THE TRAVELLERS POCKET ATLAS . . . OF COUNTY MAPS, FOR ENGLAND & WALES . . . LONDON. PUBLISHED BY G. & W. B. WHITTAKER, 1823. 8vo.

An unaltered impression of the 1821 issue, in the University Library, Cambridge.

1824.

A FURTHER REPRINT OF CARY'S SMALL ROAD MAP, 1789.

IN CARY'S TRAVELLER'S COMPANION LONDON
 . . . 1824. 8vo.

The imprints on the maps are corrected to: "London. Published by G. & J. Cary No. 86 St. James's Street."

I have not seen this edition. It is mentioned in *Hertfordshire Maps* . . . by Sir H. G. Fordham, *Hertford*, 1907.

A REPRINT OF COOKE'S MAP OF 1806.

IN GRAY'S NEW BOOK OF ROADS. THE TOURISTS AND TRAVELLER'S GUIDE TO THE ROADS OF ENGLAND AND WALES, AND PART OF SCOTLAND . . . BY GEORGE CARRINGTON GRAY. LONDON, 1824. 12mo.

Probably an unaltered impression of Cooke's map.

I have not seen this atlas. It is mentioned in *Hertfordshire Maps* . . . by Sir H. G. Fordham, 1907, where it is stated that the set of county maps were reprinted from Cooke's plates.

A FURTHER REPRINT OF THE MAP ENGRAVED BY COOPER IN 1806.

IN A TOPOGRAPHICAL DICTIONARY OF THE UNITED KINGDOM . . . BY B. P. CAPPER . . . LONDON: PRINTED FOR GEO. B. WHITTAKER, AVE-MARIA-LANE, 1825. 8vo.

The statistics in the top right-hand corner have been corrected. The number of parishes is now 320, in place of 280; houses 60,881, in place of 46,457; inhabitants 335,843, in place of 250,809.

The engraver's name has been erased, and the original imprint replaced by: "Published by G. & W. B. Whittaker, 13 Ave Maria Lane 1824."

MAP OF THE COUNTY OF GLOUCESTER, FROM ACTUAL SURVEY MADE IN THE YEAR 1823, BY C. & J. GREENWOOD. MOST RESPECTFULLY DEDICATED TO THE NOBILITY, CLERGY & GENTRY, OF THE COUNTY BY THE PROPRIETORS GREENWOOD, PRINGLE & CO. 13, REGENT STREET, Pall Mall, LONDON. PUBLISHED NOVEMBER 22nd. 1824. SCALE OF STATUTE MILES, 7 [=6 $\frac{3}{4}$ Inches]. 40 × 56 $\frac{1}{2}$ in.

A large map, coloured in hundreds, very clearly engraved. Shows towns, villages, hamlets, churches, chapels, castles, priories, houses, parks, heaths, commons, hills, hundreds, water mills, wind mills, woods, canals, rivers, brooks, roads, and toll bars. Places returning members to Parliament are indicated by asterisks.

Top left-hand corner, the title. Below, "Explanation," and below this, the scale. On the right of the title, in the middle of the map, a very fine star indicator of the points of the compass. On the right-hand side, three insets, enclosed with double lines, of parts of Gloucestershire, Oxfordshire, and Warwickshire. Bottom right-hand corner, "South-West view of Gloucester Cathedral." The main roads are carried over the county boundary with their destinations indicated.

The border is formed by a thick line between two fine ones, with a double inner line marked off into degrees and minutes of latitude and longitude, which are expressed in figures at every five minutes. The space of three-eighths of an inch between the two sets of lines is hatched, the outer edge having double lines.

C. and J. Greenwood, surveyors and publishers, projected a complete series of county maps on the scale of one inch to the mile. The survey began in 1815 with Yorkshire, and continued till 1834. An advertisement of these maps, dated 1824, shows that fifteen counties had already been issued. It is stated that the work "Has now been proceeded in with unremitting application during a period of nearly Ten Years," and "They trust they can with propriety assert, that within the further period of about Six Years they will be enabled to accomplish the highest object of their ambition, in the completion of the first uniform Series of Maps of the

English and Welch [*sic*] Counties ever made from actual survey."

The whole of this set (with the exception of the maps of Bucks, Cambs, Hereford, Herts, Norfolk and Oxfordshire, which were never published), with South-East Wales, and a very fine map of London, make a series of thirty-four splendid maps, completed about 1834.

In 1829 they began the publication of a series of smaller maps, including the Welsh counties, compiled from the original surveys. They were issued as an atlas in 1834, with the title: "Atlas of the Counties of England from Actual Surveys made from the years 1817 to 1833 by C. & J. Greenwood . . . Published April 1st. 1834." fol.

MAP OF THE COUNTY OF GLOUCESTER FROM ACTUAL SURVEY BY A. BRYANT IN THE YEARS 1823 & 1824. INSCRIBED . . . TO HIS GRACE THE DUKE OF BEAUFORT, K.G., LORD LIEUTENANT AND TO THE NOBILITY, CLERGY AND GENTRY, OF THE COUNTY. LONDON, PUBLISHED BY A. BRYANT, 27, GREAT ORMOND STREET; DECEMBER 1st. 1824. SCALE OF MILES, 6 [=8½ inches]. 66 × 73 in.

A splendid map, coloured in parishes, clearly drawn and engraved, and not overcrowded with detail. Shows towns, villages, parishes, churches, chapels, castles, parks, gentlemen's seats, houses, inns, nurseries, gardens, hills, hundreds, water mills, wind mills, heaths, commons, marshes, woods, fox covers, toll bars, Roman roads, turnpike and mail roads, cross roads, lanes, bridle ways, rivers and ponds. The distances from town to town are given in miles along the main roads, and in some cases the distance from London.

Top left-hand corner, the title. Below, the dedication and imprint. To the right of the title, in the middle of the map, a very fine star indicator of the points of the compass. Above it: "Longitude West from Greenwich." Bottom right-hand corner, five inset maps, each enclosed by three lines, of the detached parts of the county. Above, the "Explanation." On the left, "Gloucester Cathedral. South west view." Below, the scale. The main roads are carried across the county boundary, and their destination given. The detail breaks into the border on all sides.

The border is formed by a thick line between two fine ones, with a double inner line marked off into degrees and minutes of latitude and longitude, which are expressed in figures at every five minutes.

The space of three-quarters of an inch, between the two sets of lines, is hatched with double lines on the outer edge.

Below the border in the bottom left-hand corner, "Proof." Towards the right-hand corner, an additional imprint. Published in six sheets, each about $38 \times 24\frac{1}{2}$ inches.

A. Bryant, a surveyor, published his own works from his private residence in Great Ormond Street. Judging from the works issued, he appears to have been a fairly successful rival of C. & J. Greenwood.

Bryant published maps of the following counties: Bedford, 1826; Bucks, 1825; Chester, 1831; Gloucester, 1824; Hereford, 1835; Hertford, 1822; Lincoln, 1828; Norfolk, 1826; Northampton, 1827; Oxford, 1824; Suffolk, 1826; Surrey, 1823; and East Riding of Yorkshire, 1829.

In the case of the counties of Bucks, Hereford, Hertford, Norfolk, and Oxford, Bryant filled gaps left by Greenwood; but Cambridgeshire does not appear to have been issued by either of them. Apparently Greenwood and Bryant were surveying some of the counties at the same time, which seems a somewhat remarkable proceeding; but it must be remembered that some of the counties had already been surveyed, and the maps published, by the Board of Ordnance. Nothing is known of Bryant beyond what can be gathered from his maps.

1825.

A REPRINT OF THE MAP ENGRAVED BY S. HALL AND ISSUED WITH LEIGH'S NEW PICTURE OF ENGLAND, 1820.

IN LEIGH'S NEW POCKET ROAD-BOOK OF ENGLAND AND WALES . . . LONDON: PRINTED FOR SAMUEL LEIGH, 18, STRAND, 1825. 12mo.

A clearly engraved map showing towns (with distances from London), principal villages, parks, roads, and rivers.

Top left-hand corner, star compass indicator. Bottom right-hand corner, the scale. On the Eastern side the border is carried out an eighth of an inch to form a panel for the title.

The border is formed by a thick and a thin line. Outside the border, at the top right-hand corner, "13." At the bottom, "Sidy. Hall sculpt." and "Pub. by S. Leigh, 18, Strand."

A REPRINT OF THE MAP ISSUED IN THE TRAVELLER'S POCKET ATLAS, 1821.

IN PINNOCK'S HISTORY AND TOPOGRAPHY OF ENGLAND AND WALES . . . VOL. 2 . . . LONDON: PRINTED FOR GEO. B. WHITTAKER, AVE-MARIA LANE, 1825. PINNOCK'S COUNTY HISTORIES. THE HISTORY AND TOPOGRAPHY OF GLOUCESTERSHIRE, WITH BIOGRAPHICAL SKETCHES, &c. &c., AND A NEAT MAP OF THE COUNTY. LONDON: PRINTED FOR PINNOCK AND MAUNDER, MENTORIAN PRESS, 267 STRAND, BY W. CLOWES, NORTHUMBERLAND-COURT. 12mo.

GLOCESTER SH. SCALE OF MILES, 10 [=½ inch]. LONDON. PUBLISHED BY R. MILLER, 24, OLD FISH ST. 2¼ × 4½ in.

MILLER'S NEW MINIATURE ATLAS CONTAINING A COMPLETE SET OF COUNTY MAPS, IN WHICH ARE CAREFULLY DELINEATED ALL THE PRINCIPAL DIRECT & CROSS ROADS, CITIES, TOWNS, VILLAGES, PARKS, SEATS . . . LONDON. PUBLISHED BY R. MILLER, 24, OLD FISH STREET, ST. PAULS, [1825]. 8vo,

A small map, the roads being its principal feature. Shows towns, a few villages, roads and rivers.

Top left-hand corner, the scale. Bottom right-hand corner, in a long panel, the title. Above, cross-line indicator of the cardinal points.

The border is formed by a thick line between two line ones, with a double inner line marked off into degrees and minutes of latitude and longitude. Between the border lines, at the bottom: "Long. West from London." Outside the border, at the top right-hand corner, "40." At the bottom, the imprint.

GLOUCESTERSHIRE. SCALE OF MILES, 10 [= $\frac{3}{8}$ Inch]. $2\frac{3}{4} \times 3\frac{7}{16}$ in.

IN THE POCKET TOURIST & ENGLISH ATLAS, BEING A NEW AND COMPLETE SET OF COUNTY MAPS. EXHIBITING THE WHOLE OF THE TURNPIKE ROADS, CITIES LONDON: PRINTED FOR O. HODGSON, MAIDEN LANE, WOOD ST. [1825]. 16mo.

A small road map, bearing some resemblance to the preceding in *Miller's Miniature Atlas*. Shows towns (with distances from London), parks, roads and rivers.

Top right-hand corner, an arrow, with transverse line, indicating the north. Bottom right-hand corner, the scale. The border is formed by a thick line, with horizontal hatching, one-eighth inch wide inside, decorated by ornaments somewhat like spear-heads linked together. The border is broken at the top by a long panel containing the title, and at the bottom by a panel containing: "This County contains 800,000 Acres, 280 Parishes, 2 Cities, 25 Market T., 278,536 Inhabitants & sends 10 Mem. to Parli."

GEOGRAPHICAL VIEW OF GLOUCESTERSHIRE DURING THE CIVIL WAR. T. W. W. INV. ET DEL. R. PENNY SC. $6\frac{1}{2} \times 8$ in.

IN BIBLIOTHECA GLOUCESTRENSIS: A COLLECTION OF SCARCE AND CURIOUS TRACTS, RELATING TO THE COUNTY AND CITY OF GLOUCESTER . . . [BY] JOHN WASHBOURN, GLOUCESTER: PRINTED FOR THE EDITOR. MDCCCXXV. 4to.

A plain outline map, showing only guards and garrisons, battles and skirmishes, and the lines of the marches of King Charles and the Earl of Essex.

Top left-hand corner, the title. Bottom right-hand corner, the "Explanation." On the left, a star indicator of the points of the compass. The border is formed by a thick line with a fine inner line on which the minutes of latitude and longitude are expressed in figures at every five minutes. Between the border lines, at the bottom, "W. of Greenh." Below the border, the initials of the draughtsman, and the name of the engraver.

1826.

A REPRINT OF THE 1824 ISSUE OF THE MAP ENGRAVED BY COOPER IN 1808.

In A TOPOGRAPHICAL DICTIONARY OF THE UNITED KINGDOM . . . BY BENJAMIN PITTS CAPPER . . . LONDON . . . G. B. WHITTAKER . . . 1826. 8vo.

An unaltered impression of the edition dated 1824, and issued in the 1825 edition of the Dictionary.

1827.

A FURTHER REPRINT OF SMITH'S MAP OF 1801.

In SMITH'S NEW ENGLISH ATLAS . . . LONDON, 1827. fol.

I have not seen this edition. Sir H. G. Fordham thinks it probable that an edition of the atlas was issued at this date.

1828.

A FURTHER REPRINT OF CARY'S SMALL MAP OF 1789.

In CARY'S TRAVELLER'S COMPANION . . . LONDON . . . 1828. 8vo.

This copy of the Traveller's Companion is in the University Library, Cambridge, bound up with *Cary's New Itinerary*, 11th. edition, 1828, but it is not to be found in the British Museum copy of the *Itinerary*.

A FURTHER REPRINT OF CARY'S LARGE MAP OF 1801.

In CARY'S NEW ENGLISH ATLAS . . . LONDON . . . 1828. fol.

Sir H. G. Fordham, in his *Hertfordshire Maps*, says: "I have notes of large maps of Devon, Gloucestershire, and Salop, by Cary, of this date, and there was, no doubt, an issue of his *New English Atlas* of 1828, but I have not seen a copy."

1828-1831.

ORDNANCE SURVEY OF ENGLAND AND WALES. SCALE OF STATUTE MILES, 5 [=5 inches]. 1805-1844. SIZE OF SHEETS 29 × 24½ in.

Strictly speaking this is not a county map, but a general map of England from the south up to the "Hull Preston line." Sheets 33, 34, 43 and 44 take in Gloucestershire.

There is no general title to this map. Below the border, on sheets 34 and 44, left-hand corner: "Published at the Tower of London 12th. of August 1828 by Lieut.-Colonel Colby of the Royal Engineers;" in the middle, the scale, and in the right-hand corner: "Engraved at the Ordnance Map Office in the Tower, under the Direction of Lieut.-Colonel Colby by Benjn. Baker & Assistants. The writing by Ebenr. Bourne." Sheet 33 is dated 1830, and 43, 1831.

The Ordnance Survey is too well known to require any description beyond a passing remark that it is hill shaded, and all the surface features are given.

This is the first map prepared from a scientific survey. The triangulation of the country was commenced in 1784, and the first publication (Kent) issued in 1801. From 1777 down to this time the new maps of Gloucestershire were based upon the survey of Isaac Taylor, but from 1831 the Ordnance became the basis of all maps of Gloucestershire.

1829.

A FURTHER REPRINT OF THE 1824 EDITION OF THE MAP ENGRAVED BY COOPER IN 1808.

IN TOPOGRAPHICAL DICTIONARY OF THE UNITED KINGDOM . . . BY B. P. CAPPER . . . LONDON: PRINTED FOR SIR RICHARD PHILLIPS AND CO., 1829. 8vo.

An unaltered impression of the 1824 issue still bearing that date and imprint.

GLOUCESTERSHIRE. SCALE, 10 MILES [=2½ inches]. LONDON PUBLISHED BY HENRY TEESDALE & CO. 302 HOLBORN. 12½ × 16½ in.

IN NEW BRITISH ATLAS, CONTAINING A COMPLETE SET OF COUNTY MAPS, ON WHICH ARE DELINEATED ALL THE PRINCIPAL CROSS ROADS, CITIES, TOWNS & MOST CONSIDERABLE VILLAGES, PARKS, RIVERS, NAVIGABLE CANALS & RAILWAYS, PRECEDED BY GENERAL MAPS OF ENGLAND, IRELAND, SCOTLAND, NORTH & SOUTH WALES, THE WHOLE CAREFULLY REVISED & CORRECTED TO THE YEAR, 1829. LONDON PUBLISHED BY HENRY TEESDALE & CO. 302, HOLBORN. T. BARNETT SC. fol.

A very nicely engraved map, coloured in hundreds. The first map of the county showing railways. Shows towns (with distances from London), villages, churches, chapels, canals, forests, woods, parks, hills, hundreds, railway from Cheltenham to Gloucester, roads (with distances from town to town), and rivers. The number of members returned to Parliament is indicated by asterisks.

Top left-hand corner, the title without ornament. On the right, in the middle of the map, a small star indicator of the points of the compass. Bottom right-hand corner, the "Reference to the Hundreds." On the left, the "Explanation." Below, the scale.

The border is formed by a thick line between two fine ones with a double inner line marked off into degrees and minutes of latitude and longitude. Between the border lines, at the bottom, "Longitude West from Greenwich." Below the border, the imprint.

1830.

A REPRINT OF COOKE'S MAP OF 1806.

IN TOPOGRAPHICAL AND STATISTICAL DESCRIPTION OF THE COUNTY OF GLOUCESTER . . . BY GEORGE ALEXANDER COOKE . . . LONDON, [1830]. 8vo.

There was, probably, an edition of this work about this date, but I have not seen it; there is, however, in the British Museum, a volume for Devonshire described as the "Third edition," with an assigned date of 1823; and a volume for Cheshire described as a "New edition," dated 1830.

GLOUCESTERSHIRE. ENGRAVED ON STEEL BY PIGOT & SON, MANCHESTER. SCALE, 10 MILES [=1½ inches]. PUBLISHED BY PIGOT & CO., 59 FLEET STREET LONDON & 18 FOUNTAIN ST. MANCHESTER [1830]. 8½ x 13½ in.

IN PIGOT & Co.'s NATIONAL COMMERCIAL DIRECTORY; COMPRISING . . . THE FOLLOWING [18] COUNTIES, VIZ.: BEDFORDSHIRE . . . GLOUCESTERSHIRE . . . SOMERSETSHIRE . . . WILTSHIRE . . . PUBLISHED BY J. PIGOT & Co. 17, BASING-LANE, & 18, FOUNTAIN STREET MANCHESTER, 1830. 8vo.

The maps are wanting in the British Museum copy of this Directory. In the preface it is stated: "The Maps that accompany the Volume are executed in the same style as those preceding them," etc.

The map is described under the edition of 1839, issued in *Pigot & Co.'s British Atlas*.

GLOUCESTERSHIRE. SCALE, 10 MILES [=2½ inches]. DRAWN UNDER THE SUPERINTENDANCE OF T. L. MURRAY. HOARE & REEVES SC. LONDON. PUBLISHED MAY, 1st. 1830, BY T. L. MURRAY, 19, ADAM STREET, ADELPHI. 14 × 18½ in.

IN AN ATLAS OF THE ENGLISH COUNTIES DIVIDED INTO HUNDREDS &C, CONTAINING THE RIVERS, ROADS, PARKS, PARISHES, &C. IN EACH, EXHIBITING THE WHOLE OF THE INLAND NAVIGATION, RAIL ROADS, &C. AND ACCOMPANIED WITH MAPS OF ENGLAND, IRELAND, SCOTLAND AND WALES, PROJECTED ON THE BASIS OF THE TRIGONOMETRICAL SURVEY. BY ORDER OF THE HONBLE. THE BOARD OF ORDNANCE. UNDER THE SUPERINTENDANCE OF T. L. MURRAY. Large 4to. No date or imprint.

A very clearly engraved map showing towns (with distances from London), villages, hundreds, churches, parks, canals, roads (with distances from town to town), and rivers. The number of members returned to Parliament is indicated by asterisks.

Top left-hand corner, the title. Bottom right-hand corner, "Reference to the Hundreds." On the left, "Explanation." Above, the scale.

The border is formed by a thick line between two fine ones with a double inner line marked off, by dots, into degrees and minutes of latitude and longitude. Between the border lines, at the bottom, "Longitude West from Greenwich." Below the border, on the left, the draughtsman's name; on the right, the engraver's name; in the middle, the imprint.

GLOUCESTERSHIRE. SCALE OF MILES, 5 [=½ inch]. ENGRAVED BY J. BINGLEY. LONDON, G. VIRTUE, 26, IVY LANE. JUNE 1, 1830. 8 × 10½ in.

IN THE ENGLISH COUNTIES DELINEATED; OR, A TOPOGRAPHICAL DESCRIPTION OF ENGLAND . . . BY THOMAS

MOULE . . . VOL. 2. LONDON: GEORGE VIRTUE, 26, IVY LANE, PATERNOSTER ROW. 1836. 4to.

(FRONTISPIECE. THE ENGLISH COUNTIES IN THE NINETEENTH CENTURY, *etc.*)

A clearly engraved map, the roads being the chief feature. The map is surrounded by vignettes and coats of arms.

Shows towns, villages, hundreds, parks, Forest of Dean, canals, roads, and rivers.

Top left-hand corner, a view of "Gloucester Cathedral." Below, "The ancient Seal of Gloucester." On the right, across the top of the map, in an elaborate oblong cartouche, the title. Below this, "Reference to the Hundreds." Bottom left-hand corner, a view of two female figures, with a cherub in the background. One of the figures is sitting on the ground holding a cup in her right hand, into which the second figure is pouring water from a shell. Top right-hand corner, the arms of the Bishop of Gloucester. Bottom right-hand corner, a view of "Tewkesbury Abbey Church," surmounted by a cross. On the left, a view of "The New Spa, Cheltenham," surmounted by a dish of fruit, and resting upon the corners of these two views, the Royal Arms and garter. Above this, the scale, and an arrow with a transverse line, indicating the north.

The border on the left and right is formed by two plain double lines. The border at the top and bottom is obliterated by the cartouche and views.

Sir H. G. Fordham, in his *Hertfordshire Maps*, says: "This appears to be the earliest edition of the complete work. It has a sub-title, engraved and dated 1836: *England's Topographer, or Moule's English Counties in the 19th. Century.*" In the preface it is stated that the commencement of the publication of this work was in May, 1830.

I have not seen the 1836 issue, for which Sir H. G. Fordham is my authority, but have described it from the edition of 1837, which is in the British Museum.

GLOUCESTERSHIRE. ENGRAVED BY SIDY. HALL. ENGLISH MILES, 16 [=2½ inches]. LONDON. PUBLISHED BY CHAPMAN & HALL NO. 186 STRAND NOV. 1830. 7½ × 9½ in.

IN A TOPOGRAPHICAL DICTIONARY OF GREAT BRITAIN

AND IRELAND . . . BY JOHN GORTON. . . . VOL. 2.
LONDON: CHAPMAN AND HALL, 186, STRAND, 1833. 8vo.

A somewhat over-crowded map, showing towns (with distances from London), principal villages, hundreds, hills, woods, forests, parks, canals, roads and rivers.

Top left-hand corner, "Reference to the Hundreds." On the right, an arrow with transverse line indicating the cardinal points. Bottom right-hand corner, in an oblong panel, the title. Below, the engraver's name, and still lower the scale.

The border is formed by a thick line between two thin ones, with a double inner line marked off into degrees and minutes of latitude and longitude.

Between the border lines, at the bottom, "Longitude West of Greenwich." Below the border, the imprint.

GLOUCESTERSHIRE. SCALE OF MILES, 10 [= $\frac{7}{8}$ inch]. LONDON, PUBLISHED SEPT. 1830, BY HENRY TEESDALE & CO. 302 HOLBORN. 6 x 7 $\frac{7}{8}$ in.

IN A NEW TRAVELLING ATLAS, CONTAINING A COMPLETE SET OF COUNTY MAPS, ON WHICH ARE DELINEATED ALL THE MAIL & TURNPIKE ROADS, THE CITIES, TOWNS, PARKS, & GENTLEMENS SEATS. PRECEDED BY GENERAL MAPS OF ENGLAND & NORTH & SOUTH WALES. THE WHOLE REVISED AND CORRECTED TO THE YEAR 1830. LONDON, PUBLISHED BY HENRY TEESDALE & CO. 302, HIGH HOLBORN. SMALL 4to.

A very clearly engraved coloured map, the roads being its chief feature.

Shows towns (with distances from London), some villages, parks, roads, canals and rivers.

Top left-hand corner, in a long panel, the title. Top right-hand corner, star compass indicator. Bottom right-hand corner, the scale.

The border is formed by a thick line, with a space of quarter of an inch inside, hatched with long and short lines alternately. Below the border, the imprint.

The only copy of this atlas known to me is in the University Library, Cambridge.

Possibly there is a later issue of this work. The University Library, Cambridge, possesses an edition of the map of Cambridgeshire showing the : "London & Cambridge Railway" which was opened 29th. July, 1845. No "7" is added to the top right-hand corner, and the imprint is erased.

1831.

ANOTHER EDITION OF CARY'S QUARTO MAP OF 1787.

IN CARY'S NEW AND CORRECT ENGLISH ATLAS . . .
CORRECTED TO 1831. 4to.

The maps in this issue are not dated. I have not seen a copy, but the University Library, Cambridge, possesses one.

A REPRINT OF THE MAP ENGRAVED BY S. HALL AND ISSUED WITH LEIGH'S NEW PICTURE OF ENGLAND, 1820.

IN LEIGH'S NEW POCKET ROAD-BOOK OF ENGLAND
AND WALES . . . LONDON, 1831. 12mo.

At the foot of the title-page it says : "With 55 County Maps"; but the county maps are wanting in the British Museum copy.

A REPRINT OF TEESDALE'S MAP OF 1829.

IN A NEW BRITISH ATLAS . . . LONDON. PUB-
LISHED BY HENRY TEESDALE & Co., 1831. fol.

There is a copy of this edition of the atlas in the University Library, Cambridge.

ANOTHER EDITION OF MURRAY'S MAP OF 1830.

IN AN ATLAS OF THE ENGLISH COUNTIES . . . BY
. . . T. L. MURRAY, etc.

A coloured impression of Murray's map with the date corrected to May 1st. 1831.

I saw a copy of this edition of the atlas, on November 11th. 1912, in the possession of Mr. T. L. Maitland of Croydon.

**GLOUCESTERSHIRE. SCALE OF MILES, 15 [=2½ inches]. DRAWN
BY R. CREIGHTON. ENGRAVED BY J. & C. WALKER. DRAWN &
ENGRAVED FOR LEWIS' TOPOGRAPHICAL DICTIONARY. 10 × 9½ in.**

IN A TOPOGRAPHICAL DICTIONARY OF ENGLAND . . .
BY SAMUEL LEWIS . . . VOL. 2. LONDON : PUBLISHED

BY S. LEWIS AND CO., 87, ALDERSGATE-STREET,
M.DCCCXXXI. 4to.

A clearly engraved map very much like the map in *Cary's New and Correct English Atlas*, 1787. Shows towns, principal villages, hills, canals, roads and rivers.

Top left-hand corner, a finely engraved star compass indicator. Bottom right-hand corner, the scale, and above, the title.

The border is formed by a thick line between two fine ones, with a double inner line marked off into degrees and minutes of latitude and longitude. Between the border lines, at the bottom, "Longitude West from Greenwich." Below the border, left corner, the draughtsman's name; right corner, engraver's name; in the middle, the imprint.

MAP OF THE COUNTY OF GLOUCESTER, FROM AN ACTUAL SURVEY MADE IN THE YEAR 1823, BY C. & J. GREENWOOD, PUBLISHED BY THE PROPRIETORS GREENWOOD & CO., 13 REGENT STREET PALL MALL, LONDON. ENGRAVED BY J. & C. WALKER, 47 BERNARD ST. RUSSEL SQE. CORRECTED TO THE PRESENT PERIOD AND PUBLISHED JANY. 26, 1831. SCALE OF MILES, 10 [=3½ inches]-26½ × 23½ in.

IN ATLAS OF THE COUNTIES OF ENGLAND FROM ACTUAL SURVEYS MADE FROM THE YEARS 1817 TO 1833 BY C. & J. GREENWOOD, PUBLISHED BY THE PROPRIETORS GREENWOOD & CO. BURLEIGH STREET, STRAND, LONDON. ENGRAVED BY J. & C. WALKER. PUBLISHED APRIL 1ST. 1834. fol.

A nicely engraved map having the appearance of being over-crowded. It was prepared from the same survey as Greenwood's large map of 1824, and in a similar manner. Shows towns, villages, churches, chapels, priories, parks, commons, woods, hills, hundreds, windmills, water mills, canals, railways, toll bars, roads (with distances from town to town), and rivers. Places returning members to Parliament are indicated by asterisks.

Top right-hand corner, title and imprint. Bottom left-hand corner, the "Explanation," and below, the scale, with note giving size of county. Top right-hand corner, an elaborate star compass indicator. Below, "References to

the Hundreds." Bottom right-hand corner, view of "Gloucester Cathedral, Creighton delt." On the left, "Longitude West from Greenwich."

The border is formed by two thick lines with a double inner line marked off, by dots, into degrees and minutes of latitude and longitude. The space of three-eighths of an inch between the two sets of lines is hatched, and is broken at every five minutes with panels containing the figures indicating the minutes.

COUNTIES OF GLOUCESTER, HEREFORD, AND MONMOUTH. SCALE OF STATUTE MILES NINE = ONE INCH. $13\frac{1}{4} \times 10\frac{1}{2}$ in.

IN ABSTRACT OF THE ANSWERS AND RETURNS MADE PURSUANT TO AN ACT PASSED IN THE ELEVENTH YEAR OF THE REIGN OF . . . GEORGE IV. INTITULED [*sic.*], AN ACT FOR TAKING AN ACCOUNT OF THE POPULATION OF GREAT BRITAIN . . . M.DCCC.XXXI. ORDERED BY THE HOUSE OF COMMONS, TO BE PRINTED, 2 APRIL, 1833. fol.

A coloured outline map, divided into "Parish Register Limits." With the population, and the numbers of baptisms, marriages, and burials.

The title is printed across the top, and on the left and right are references. Below the border, the scale.

1832.

ANOTHER EDITION OF C. SMITH'S MAP OF 1801.

Shows the Parliamentary Divisions according to the Reform Bill of 1831. Indications on the map show places of county elections, polling places, boroughs returning two members, and boroughs returning one member to Parliament.

At the end of the title is added: "and the Parliamentary Divisions." Below the imprint is: "Corrected to 1832." At the bottom, on the left of the "Explanation" a list of signs used on the map is added. The engravers' names are erased.

ANOTHER EDITION OF MURRAY'S MAP OF 1830.

IN AN ATLAS OF THE ENGLISH COUNTIES . . . [By]
T. L. MURRAY. [1832.]

Mr. George Goode informs me that the county maps in the copy of the atlas in the University Library, Cambridge, are dated May 1st. 1832.

GLOUCESTERSHIRE. SCALE OF ENGLISH MILES 10 [=1½ inches].
ROBT. K. DAWSON, LIEUT. R.E. ENGRAVED BY J. GARDNER,
REGENT STREET. SIZE OF PLATE 9½ × 12 in.

IN PLANS OF THE CITIES AND BOROUGHES OF ENGLAND AND WALES: SHEWING THEIR BOUNDARIES AS ESTABLISHED BY THE BOUNDARIES' ACT, PASSED 11TH. JULY 1832: TOGETHER WITH OUTLINE MAPS, SHEWING, THE DIVISIONS OF THE COUNTIES, THE PRINCIPAL PLACES OF ELECTION AND THE POLLING PLACES, AS ESTABLISHED BY THE SAME ACT . . . LONDON: PRINTED BY JAMES & LUKE G. HANSARD & SONS, NEAR LINCOLN'S INN FIELDS. 1832. fol.

A lithographic outline map divided into eastern and western divisions. Shows hundreds (with the boundaries engraved and coloured), places of county election, borough towns returning one or two members to Parliament, polling places, and main roads.

Top left-hand corner, the title. Below, an arrow with transverse line. Bottom left-hand corner, scale and engraver's name. Bottom right-hand corner, "Explanation." There is no border.

GLOUCESTERSHIRE. DRAWN & ENGRAVED FOR COBBETT'S GEOGRAPHICAL DICTIONARY OF ENGLAND & WALES. 4 × 6½ in.

IN A GEOGRAPHICAL DICTIONARY OF ENGLAND AND WALES . . . BY WILLIAM COBBETT. LONDON: PUBLISHED BY WM. COBBETT, 11, BOLT-COURT, FLEET-STREET; AND MAY BE HAD OF ALL BOOKSELLERS, 1832. 8vo.

A small outline map, showing towns only. Top right-hand corner, an arrow with transverse line, the northern point being ornamented, and the others marked E., S., W. In the middle at the bottom, the title in an oblong panel.

The border is formed by a plain double line. Below the border, "Drawn & Engraved," etc., as given above.

1833.

A REPRINT OF THE MAP DRAWN BY R. CREIGHTON, 1831.

IN A TOPOGRAPHICAL DICTIONARY OF ENGLAND AND WALES . . . SECOND EDITION. BY S. LEWIS, 1833. 4to.

Above the border, at the top, is added: "Place of Election for the Western Division, Wootton-under-Edge. Polling places: Wotton-under-Edge, Newent, Newnham, Coleford, Sodbury, Thornbury, Dursley. Place of Election for the Eastern Division: Gloucester. Polling Places: Gloucester, Stroud, Tewkesbury, Cirencester, Campden, Northleach, Cheltenham."

A REPRINT OF THE MAP, ENGRAVED BY S. HALL IN 1830, AND ISSUED IN VOL. 2 OF JOHN GORTON'S TOPOGRAPHICAL DICTIONARY, 1833.

IN A NEW BRITISH ATLAS BY S. HALL, LONDON, 1833. 8vo.

Sir H. G. Fordham, in his *Hertfordshire Maps*, says: "This atlas has two pages of descriptive text interleaved with each map. All the maps have the date 1833."

GLOUCESTERSHIRE. PUBLISHED 1833, BY J. B. NICHOLS & SON, 25 PARLIAMENT STRT. $2\frac{15}{16} \times 4\frac{7}{8}$ in.

IN THE FAMILY TOPOGRAPHER . . . BY SAMUEL TYMMS. VOL. 4 . . . LONDON: J. B. NICHOLS AND SON, 25, PARLIAMENT STREET, 1834. 8vo.

A small clearly engraved map showing towns, principal villages, parks, roads, and rivers.

Across the top of the map, the title. Bottom right-hand corner, an arrow, with transverse line, indicating the north. The border is formed by a plain double line. Above the border, at the top, "The figures show the distance from Gloucester." At the bottom, the imprint.

GLOUCESTERSHIRE. [SCALE, 16 MILES= $2\frac{1}{2}$ inches.] ENGD. BY GRAY & SON. PUBD. BY ARCHD. FULLARTON & CO., GLASGOW. $7\frac{1}{8} \times 9\frac{1}{2}$ in.

IN A NEW AND COMPREHENSIVE GAZETTEER OF ENGLAND AND WALES . . . BY JAMES BELL . . . VOL. 2,

PART I. GLASGOW: A. FULLARTON & CO., 34, HUTCHESON STREET; AND, 31, SOUTH BRIDGE, EDINBURGH, [1833]. 8vo.

This edition is mentioned in: *Hertfordshire Maps* by Sir H. G. Fordham, *Hertford* . . . 1907.

I have not seen this issue. For the description of the map see under date 1836.

1834.

A FURTHER REPRINT OF THE MAP ENGRAVED BY S. HALL IN 1830, AS ISSUED IN THE NEW BRITISH ATLAS, 1833.

In A NEW BRITISH ATLAS . . . BY SIDNEY HALL.
LONDON: CHAPMAN & HALL 186 STRAND, 1834. 4to.

An unaltered impression of the 1833 issue. Coloured in hundreds, and accompanied by a sheet of historical text.

ANOTHER COPY OF THE 1834 REPRINT OF S. HALL'S MAP OF 1830.

In A NEW BRITISH ATLAS . . . BY SIDNEY HALL.
LONDON . . . 1834. 4to.

This impression is differently coloured. The parks are indicated by a deep green.

The above two copies of the atlas are in the University Library, Cambridge.

GLOUCESTERSHIRE. 3½ × 3 in.

In THE GEOGRAPHY OF THE BRITISH ISLES . . . BY MARY MARTHA RODWELL . . . LONDON: PRINTED FOR LONGMAN . . . PATERNOSTER-ROW, 1834. 8vo.

A small outline map, showing only the rivers, positions of towns, Forest of Dean, and the Coteswold Hills. The names of the towns are indicated by numbers, the hills and forest by capital letters, and the rivers by small letters. Outside the county boundary is an engraved dotted line, broken at the junctures of the seven adjoining counties. With this exception, and the title, which is across the top, the plate is bare. The map occupies the upper half of an octavo page, the lower part being occupied by a map of Oxfordshire.

The border is formed by a plain double line.

1835.

A FURTHER REPRINT OF TEESDALE'S MAP OF 1829.

IN TEESDALE'S NEW BRITISH ATLAS REVISED AND CORRECTED TO THE YEAR 1835. fol.

The Parliamentary representation, population, and assessed taxes, added to the map.

I have not seen this edition of the atlas, but there is a copy in the University Library, Cambridge.

A REPRINT OF THE MAP DRAWN BY R. CREIGHTON FOR LEWIS' TOPOGRAPHICAL DICTIONARY, 1831.

IN A TOPOGRAPHICAL DICTIONARY OF ENGLAND . . .
THIRD EDITION . . . BY SAMUEL LEWIS . . . LONDON
. . . 1835. 4to.

The political note added to the second edition is erased.

This edition of the *Dictionary* has a supplementary volume, containing a "Representative History of England."

GLOUCESTERSHIRE. BY J. & C. WALKER. 12 ENGLISH MILES [=3½ inches]. LONDON, PUBLISHED BY LONGMAN, REES, ORME, & CO., PATERNOSTER ROW 1st. APRIL, 1835. 12½ × 15½ in.

IN THE BRITISH ATLAS, COMPRISING SEPARATE MAPS OF EVERY COUNTY IN ENGLAND . . . BY . . . J. & C. WALKER, PUBLISHED MARCH 1st. 1837, BY LONGMAN REES & CO., PATERNOSTER ROW, AND J. & C. WALKER, 3, BURLEIGH STREET, STRAND. fol.

A very clearly engraved map, with the hundreds coloured in outline, and divided into eastern and western divisions.

Shows towns (with distances from London), villages, hills, parks, forests, woods, coalpits, places of election, polling places, boundaries of boroughs, roads (with distances from town to town), canals, and rivers.

Top left-hand corner, the title, author's name, and scale. Below the scale, a note giving area of county, population, and number of members returned to Parliament, etc. On the right, a finely engraved star compass indicator, and a note giving boroughs returning one or two members to Parliament. Bottom right-hand corner: "Parts of Gloucesters. locally

situate in Warwickshire." On the left: "Reference to the Hundreds," and to the left of this, places of election, and list of polling places, with the signs for boundaries.

The boundary is formed by a thick line between two fine ones, with a double inner line marked off into degrees and minutes of latitude and longitude. Between the border lines, at the bottom: "Longitude West of Greenwich." Below the border, the imprint.

GLOUCESTERSHIRE. SCALE OF MILES, 15 [=2½ inches]. DRAWN BY R. CREIGHTON. ENGRAVED BY J. & C. WALKER. 7½ × 9½ in.

In A TOPOGRAPHICAL DICTIONARY OF ENGLAND . . . THIRD EDITION. WITH A SUPPLEMENTARY VOLUME, COMPRISING A REPRESENTATIVE HISTORY OF ENGLAND, WITH PLANS DESCRIBING THE ELECTORAL DIVISIONS . . . BY SAMUEL LEWIS . . . VOL. V. LONDON . . . 1835. 4to.

An outline map, with political detail only. Shows borough towns (returning one or two members to Parliament), hundreds, electoral divisions, places of election, polling places, and main roads.

Top left-hand corner, the title. On the right, in the middle, a star compass indicator. Bottom right-hand corner, the scale. Above, "Explanation."

The border is formed by a single line, with a double inner line, the space between being filled up with an ornamental scroll. Below the border, in the bottom left-hand corner, the draughtsman's name; right-hand corner, the engraver's name. Right-hand side, near the bottom corner, the plate number, "XXX."

GLOUCESTERSHIRE. SCALE OF MILES, 10 [=1½ inch]. PIGOT & SLATER ENGRAVERS, MANCHR. PUBLISHED BY PIGOT & CO. LONDON AND MANCHESTER. 4½ × 6½ in.

In GLOUCESTERSHIRE. PIGOT AND CO.'S POCKET ATLAS, TOPOGRAPHY, AND GAZETTEER OF ENGLAND . . . , LONDON . . . [1835]. 12mo.

I have not seen this issue. For description see the second edition, 1842. A copy of this edition is in the Bodleian

Library, Oxford, and it is mentioned in *The Bibliographer's Manual of Gloucestershire Literature* . . . by F. A. Hyett
 . . . and the Rev. W. Bazeley . . . Gloucester
 . . . 1895. 8vo.

1836.

A FURTHER REPRINT OF THE MAP ENGRAVED BY S. HALL IN 1830 AND ISSUED IN VOL. 2 OF JOHN GORTON'S TOPOGRAPHICAL DICTIONARY, 1833.

IN A NEW BRITISH ATLAS; COMPRISING A SERIES OF 54 MAPS, CONSTRUCTED FROM THE MOST RECENT SURVEYS AND ENGRAVED BY SIDNEY HALL. LONDON CHAPMAN & HALL 186 STRAND 1836. 4to.

The date in the imprint is erased. The only map dated in this issue is that of "Inland Communications," which bears the original date of 1831.

A REPRINT OF THE MAP ENGRAVED BY GRAY & SON AND ISSUED IN THE FIRST EDITION OF A NEW AND COMPREHENSIVE GAZETTEER BY JAMES BELL IN 1833.

IN A NEW AND COMPREHENSIVE GAZETTEER OF ENGLAND AND WALES . . . BY JAMES BELL . . . VOL. 2, PART I. GLASGOW; A. FULLARTON & CO., 34, HUTCHESON STREET; AND 31, SOUTH BRIDGE, EDINBURGH, 1836. 8vo.

Very similar in construction, and in its overcrowded appearance, to S. Hall's map of 1831.

Shows towns (with distances from London), villages, hills, hundreds, parks, canals, roads, and rivers.

Top left-hand corner, in two columns, "Reference to the Hundreds." On the right, in the middle, the title; and, below, the scale. Below the reference to the hundreds: "The figures prefixed to the towns denote the distance from London." Below this an arrow, with transverse lines, indicating the north. Bottom right-hand corner, "View of Gloucester Cathedral, &c., from the North West."

The border is formed by a thick line between two fine ones, with a double inner line marked off into degrees and minutes of latitude and longitude. Between the border

lines, at the bottom, "Longitude West from Greenwich." Below the border, right-hand corner, the engraver's name. In the middle, the imprint.

**GLOUCESTER AND BRISTOL [DIOCESE]. S. ARROWSMITH LITHOG.
12½ × 12½ in.**

In THIRD REPORT FROM HIS MAJESTY'S COMMISSIONERS APPOINTED TO CONSIDER THE STATE OF THE ESTABLISHED CHURCH . . . ORDERED, BY THE HOUSE OF COMMONS, TO BE PRINTED 20 MAY, 1836. fol.

A small outline map divided into deaneries, but showing no other detail.

Top right-hand corner, the title. Bottom left-hand corner, references to the boundaries, and on the right-hand side, references to the deaneries.

The border is formed by a thick line with a fine inner line. Below the border, the lithographer's name.

1837.

**A REPRINT OF THE MAP ENGRAVED BY S. HALL AND ISSUED WITH
LEIGH'S NEW PICTURE OF ENGLAND, 1820.**

In LEIGH'S NEW POCKET ROAD-BOOK OF ENGLAND AND WALES . . . LONDON, 1837. 12mo.

At the foot of the title page it says: "With 55 County maps," but the county maps are wanting in the British Museum copy.

A REPRINT OF THE MAP ENGRAVED BY J. BINGLEY, 1830.

In THE ENGLISH COUNTIES DELINEATED . . . BY THOMAS MOULE . . . VOL. 2. LONDON . . . 1837. 4to.

ANOTHER EDITION OF C. SMITH'S MAP OF 1801.

The title now reads, "A New Map of the County of Gloucester Divided into Hundreds and the Parliamentary Divisions. London. Printed for C. Smith No. 172 Strand. Corrected to 1837."

Coloured in parliamentary divisions, and signs added to the map showing places of county elections, boroughs

returning one or two members to Parliament, and polling places.

The engraver's name has been erased from below the compass indicator. Bottom left-hand corner, a note is added of the distance from London to Bristol. In the middle, at the bottom, an additional column of signs is given.

1838.

A FURTHER REPRINT OF THE MAP ENGRAVED BY J. BINGLEY, 1830.

IN THE ENGLISH COUNTIES DELINEATED . . . BY
THOMAS MOULE . . . VOL 2. LONDON . . . 1838.
4to.

This edition is mentioned in *Hertfordshire Maps* . . .
By Sir H. G. Fordham, *Hertford* . . . 1907.

1839.

A REPRINT OF THE MAP ENGRAVED BY S. HALL AND ISSUED WITH LEIGH'S NEW PICTURE OF ENGLAND, 1820.

IN LEIGH'S NEW POCKET ROAD-BOOK OF ENGLAND
AND WALES . . . LONDON, 1839. 12mo.

At the foot of the title-page it says: "With 55 County maps," but the county maps are wanting in the British Museum copy.

A REPRINT OF THE MAP ENGRAVED BY PIGOT & SON, AND ISSUED IN PIGOT & CO.'S NATIONAL COMMERCIAL DIRECTORY, 1830.

IN PIGOT & CO.'S BRITISH ATLAS, COMPRISING THE
COUNTIES OF ENGLAND . . . WITH SEPARATE LARGE
SHEET MAPS OF ENGLAND AND WALES, IRELAND AND
SCOTLAND AND A CIRCULAR ONE OF THE COUNTRY ROUND
LONDON . . . ACCOMPANIED BY TOPOGRAPHICAL AND
STATISTICAL ACCOUNTS OF EACH COUNTY . . . PUB-
LISHED BY J. PIGOT & Co. 59, FLEET-STREET LONDON,
AND FOUNTAIN-STREET, MANCHESTER, *etc.* [1839]. fol.

A somewhat over-crowded map. Shows towns (with distances from London), villages, hundreds (indicated by

figures), canals, parks, polling places, boroughs returning members to Parliament, roads, rivers, and the Western Union Railway from Swindon to Cheltenham, and the Birmingham and Gloucester Railway. The final course of this line was considerably modified.

Top left-hand corner, view of "Gloucester Cathedral." Bottom left-hand corner, "Explanation." Top right-hand corner, star compass indicator. Bottom right-hand corner, "Reference to the Hundreds." The roads are engraved to the border of the map.

The border is formed by a thick line between two fine ones, with an inner double line marked off into degrees and minutes of latitude and longitude. At the top, the border is broken by a long panel containing the title, and at the bottom, in a similar panel, the scale. Below the border in the bottom right-hand corner, the engraver's name, and in the middle, the imprint. Between the border lines, at the bottom, "Longitude West." The map is accompanied by three pages of letterpress.

The General Map of England is dated 1838, Ireland 1834, Scotland 1837, and the environs of London 1839. Possibly there was an earlier edition of this atlas.

1840.

A REPRINT OF TEESDALE'S MAP OF 1829.

IN TEESDALE'S NEW BRITISH ATLAS. [1840]. fol.

Noted in *Hertfordshire Maps* By Sir H. G. Fordham.

A FURTHER REPRINT OF THE MAP DRAWN BY R. CREIGHTON, 1831.

IN A TOPOGRAPHICAL DICTIONARY OF ENGLAND . . .
FOURTH EDITION . . . BY S. LEWIS. LONDON . . .
1840. 4to. .

The maps are wanting in the British Museum copy of the *Dictionary*.

A REPRINT OF THE MAP DRAWN BY R. CREIGHTON AND ISSUED IN A SUPPLEMENTARY VOLUME TO THE THIRD EDITION OF LEWIS' TOPOGRAPHICAL DICTIONARY, 1835.

IN VIEW OF THE REPRESENTATIVE HISTORY OF ENGLAND
BY SAMUEL LEWIS . . . LONDON . . . 1840. 4to.

The above is a supplementary volume to the fourth edition of *Lewis' Topographical Dictionary of England*. It is noted in *Hertfordshire Maps* by Sir H. G. Fordham. *Hertford*. 1907.

A REPRINT OF THE MAP ENGRAVED BY PIGOT & SON, 1830, AND ISSUED IN PIGOT & CO.'S BRITISH ATLAS, 1839.

IN PIGOT & CO.'S BRITISH ATLAS COMPRISING THE COUNTIES OF ENGLAND . . . PUBLISHED BY J. PIGOT & CO. [1840]. fol.

With the exception of the erasure of the number of Pigot's premises in Fountain Street, Manchester, this is an unaltered impression of the map issued in 1839. The accompanying sheet of text gives statistics from the census returns of 1831. The dates of the general maps of England, Ireland and Scotland are corrected to 1840.

The only copy of this edition known to me is in the University Library, Cambridge.

GLOUCESTERSHIRE. SCALE 10 MILES [=1½ inches]. DRAWN & ENGRAVED BY J. ARCHER, PENTONVILLE, LONDON. 7 × 10 in.

IN CURIOSITIES OF GREAT BRITAIN. ENGLAND & WALES DELINEATED . . . BY THOMAS DUGDALE. ASSISTED BY WILLIAM BURNETT . . . VOL. 2. L. TALLIS, LONDON, EDINBURGH & DUBLIN, [1840]. 8vo.

This work was issued without date, and it is somewhat difficult to assign a date for the first issue. It may have been published even earlier than 1840. It is evident that the map of Gloucestershire issued with the edition of the work published about 1848, and from which I have taken the title, was originally issued some years before that time. The map is described under the date of 1848.

MAP OF THE COUNTY OF GLOUCESTERSHIRE; DIVIDED INTO HUNDREDS CONTAINING THE DISTRICT DIVISIONS AND OTHER LOCAL ARRANGEMENTS EFFECTED BY THE REFORM BILL. SCALE 10 MILES [= 2½ inches]. LONDON PUBL. BY J. DUNCAN, PATERNOSTER ROW, [1840]. 13½ × 17½ in.

IN A COMPLETE COUNTY ATLAS OF ENGLAND AND WALES, CONTAINING FORTY-FOUR SUPERIOR MAPS, WITH ALL THE RAILROADS AND IMPROVEMENTS, PROJECTED OR COMPLETED. DIVIDED INTO HUNDREDS, WITH THE DISTRICT DIVISIONS, AND OTHER LOCAL ARRANGEMENTS EFFECTED BY THE REFORM BILL. LONDON. [1840]. fol.

A very clearly engraved map, showing towns (with distances from London), villages, churches, chapels, parks, houses, hundreds, hills, canals, forests, woods, places returning members to Parliament as before the Reform Bill, places partially and wholly disfranchised, and places enfranchised, polling places, roads, and rivers.

Top left-hand corner, the title. Below, small star compass indicator, with elongated northern point. Bottom right-hand corner, "Explanation." Above, "County Members 4. Elections at □"; and above this, the scale. On the left, "References to the Hundreds."

The border is formed by a thick line between two fine ones, and a double inner line marked off into degrees and minutes of latitude and longitude. Between the border lines at the bottom, "Longitude West from Greenwich." Below the border, the imprint.

[MAP OF GLOUCESTERSHIRE.]

IN DARTON'S NEW MINIATURE ATLAS, CONTAINING A COMPLETE SET OF COUNTY MAPS, WITH A GENERAL MAP OF ENGLAND AND WALES. LONDON, [1840]. 12mo.

Mr. George Goode, of the Cambridge University Library, informs me that he has seen the above atlas advertised in a bookseller's catalogue.

The above date is very uncertain.

1841.

A REPRINT OF J. & C. WALKER'S MAP OF 1835.

IN THE BRITISH ATLAS . . . BY J. & C. WALKER.
LONDON, [1841]. fol.

Sir H. G. Fordham thinks that probably an edition of the *British Atlas* was published in 1841.

1842.

A REPRINT OF THE MAP ENGRAVED BY S. HALL AND ISSUED WITH LEIGH'S NEW PICTURE OF ENGLAND, 1820.

IN LEIGH'S NEW POCKET ROAD-BOOK OF ENGLAND
AND WALES . . . LONDON. 1842. 12mo.

This issue is referred to in *Hertfordshire Maps*
By Sir H. G. Fordham. *Hertford*. 1907.

A FURTHER REPRINT OF THE MAP DRAWN BY R. CREIGHTON, 1831.

IN AN ATLAS, COMPRISING MAPS OF THE SEVERAL COUNTIES
DIVIDED INTO UNIONS, AND OF THE ISLANDS OF GUERNSEY,
JERSEY AND MAN . . . LONDON: PUBLISHED BY S.
LEWIS AND CO., 87, HATTON GARDEN. MDCCCXLII. 4to.

The compass indicator, in the top left-hand corner, has
been removed two inches to the right to make room for a
list of "References to the Unions." The boundaries of the
Unions are coloured. The Great Western railway from
Swindon, *via* Stroud and Stonehouse, to Gloucester, and the
Birmingham line from Gloucester, *via* Cheltenham and
Ashchurch, to the county boundary, are added.

A REPRINT OF THE MAP ENGRAVED BY PIGOT & SLATER, 1835.

IN A POCKET TOPOGRAPHY AND GAZETTEER OF ENGLAND
. . . BY PIGOT & CO. . . . VOL. I. LONDON: PIGOT
& CO. FLEET STREET; LONGMAN & CO. AND SHERWOOD
& CO. PATERNOSTER-RROW, AND SIMPKIN AND MARSHALL,
STATIONER'S-COURT; AND PIGOT AND SLATER, FOUNTAIN
STREET MANCHESTER, [1842]. 8vo.

A clearly printed map, reduced from the map in Pigot & Co.'s *British Atlas*, 1839. The view of "Gloucester Cathedral," which appeared on the 1839 map, is here separately printed on the upper half of a page facing the map, the lower half being devoted to "Distance Table of Gloucestershire."

Shows towns, villages, parks, canals, roads, and rivers. The railways are the same as on the 1839 map.

Top left-hand corner, "Explanation." Bottom right-hand corner, an arrow, with transverse line, indicating the north.

The border is formed by a thick line between two fine ones, with a double inner line marked off into degrees and minutes of latitude and longitude. The top border is broken by a long panel containing the title. The bottom border is similarly broken by a panel containing the scale. Below the border, in right-hand corner, the engraver's name, and in the middle, the imprint. The map is accompanied by twelve sheets of letterpress.

A REPRINT OF THE MAP ENGRAVED BY PIGOT & SON, 1830, AND ISSUED IN PIGOT & CO.'S BRITISH ATLAS, 1839.

IN PIGOT & CO.'S ROYAL NATIONAL AND COMMERCIAL DIRECTORY AND TOPOGRAPHY . . . WITH BEAUTIFUL COUNTY MAPS ENGRAVED ON STEEL. JULY, 1842. PUBLISHED BY J. PIGOT & CO., FLEET STREET, LONDON, AND FOUNTAIN STREET, MANCHESTER, *etc.* 8vo.

The course of the railway from Swindon to Gloucester is shown to include Stroud, and thence in a direct line northward to Gloucester. The ultimate route of this railway was through Stonehouse. A projected railway is shown from Stroud *via* Dursley and Chipping Sodbury to Bristol.

GLOCESTERSHIRE. BRITISH MILES, 10 [=1½ inches]. LONDON. PUBLISHED BY JAS. WYLD, CHARING CROSS EAST. [1842.] 6½ × 10½ in.

A small, clearly engraved map, whose principal feature is the roads, very similar to J. Cary's quarto map, and with the appearance of having been issued in a quarto or octavo atlas. I have not seen such an atlas, but, in *The London*

Catalogue of Books published in Great Britain . . . from 1814 to 1846, is the entry, "Wyld's Atlas of English Counties. 4to. hf.-bd., col. 3.3.0 Wyld."

Shows towns (with distances from London), principal villages, parks, hundreds, places of election, polling places, boroughs returning one or two members to Parliament, roads, canals, rivers. The railway from Swindon is shown as joining the Birmingham and Gloucester railway half-way between Gloucester and Cheltenham. Railway from Gloucester to Cheltenham and thence northward to the county boundary, passing about two miles east of Tewkesbury. There is also a short piece of railway going northward from Moreton on the Warwickshire border.

Top left-hand corner, a long, vertically shaded, panel, passing through a star compass indicator, containing the title. Bottom left-hand corner, the scale. Bottom right-hand corner, in three columns, a list of the "Hundreds." Above, the "Explanation."

The border is formed by two thick lines and a fine line inside, with an inner double line marked off into degrees and minutes of latitude and longitude. Outside the border, at the bottom, the imprint.

1843.

A REPRINT OF THE MAP ENGRAVED BY S. HALL, 1830.

IN A TRAVELLING COUNTY ATLAS . . . BY S. HALL.
LONDON: CHAPMAN AND HALL, STRAND, 1843. 8vo.

I have not seen this issue, but there is a copy in the University Library, Cambridge.

A REPRINT OF THE MAP ENGRAVED BY GRAY & SON, 1833.

IN THE PARLIAMENTARY GAZETTEER OF ENGLAND AND WALES . . . VOL. 2 . . . LONDON, EDINBURGH, AND GLASGOW: A. FULLARTON AND CO. 1843. 8vo.

The projected railway from Swindon *via* Stroud, Stonehouse, and Gloucester, to Cheltenham, is added. The Birmingham and Bristol railway is shown from the county boundary near Tewkesbury to a junction with the Gloucester and Cheltenham line.

A FURTHER REPRINT OF THE MAP ENGRAVED BY J. ARCHER, 1840.

IN CURIOSITIES OF GREAT BRITAIN. ENGLAND AND WALES DELINEATED . . . BY THOMAS DUGDALE . . . ASSISTED BY WILLIAM BURNETT, *etc.* [1843]. 8vo.

This edition is mentioned in *Hertfordshire Maps* . . . By Sir H. G. Fordham. *Hertford*. 1907.

The map of Gloucestershire will be described under the date of 1848.

GLOUCESTER & BRISTOL. SCALE OF ENGLISH MILES, 10 [=1 $\frac{7}{8}$ inches]. DRAWN AND ENGRAVED BY J. ARCHER, PENTONVILLE, LONDON. LONDON . . . PUBLISHED BY T. CLERC SMITH . . . 1843. 7 × 8 $\frac{1}{4}$ in.

IN THE BRITISH MAGAZINE . . . VOL, 23. LONDON : T. CLERC SMITH . . . 1843. 8vo.

A very clearly printed outline map, divided into Archdeaconries and Deaneries, and showing towns, parishes, rectories, vicarages, perpetual curacies, and chapels of ease.

Top left-hand corner, the title, scale, and "Arms of the Bishop." Bottom right-hand corner, list of references.

The border is formed by a thick line between two fine ones, and a double inner line marked off into degrees and minutes of latitude and longitude. Below the border, the imprint and engraver's name.

1844.

A FURTHER REPRINT OF THE MAP ENGRAVED BY PIGOT & SON, 1830 AND RE-ISSUED IN PIGOT & CO.'S BRITISH ATLAS, 1839.

IN PIGOT & CO.'S BRITISH ATLAS . . . PUBLISHED BY J. PIGOT & CO. [1844]. fol.

The Birmingham and Gloucester Railway is continued from Gloucester to Bristol, but it is carried too far to the eastward, passing through Stroud and Chipping Sodbury. This extension was opened in July, 1845. The maps are not accompanied by text as in the former issues. At the beginning of the volume are tables giving statistics, and it is stated that the population is according to the census of 1841.

The only copy of this edition known to me is in the University Library, Cambridge.

1845.

A REPRINT OF THE MAP ENGRAVED BY S. HALL, 1830.

IN A TRAVELLING COUNTY ATLAS: WITH ALL THE COACH AND RAIL ROADS ACCURATELY LAID DOWN AND COLOURED, AND CAREFULLY CORRECTED TO THE PRESENT TIME. ENGRAVED BY SIDNEY HALL. LONDON: CHAPMAN AND HALL, STRAND, 1845. 8vo.

The railways shown are the Great Western from Swindon, *via* Stroud and Stonehouse, to Gloucester, with a projected line from Stonehouse direct to Ross; Bath to Bristol; Oxford, *via* Moreton-in-the-Marsh and Chipping Campden, to Evesham, with a branch from Moreton-in-the-Marsh to Stratford-on-Avon. From this branch there is a short line to Shipston-on-Stour. The line from Birmingham, *via* Cheltenham and Gloucester to Bristol.

A FURTHER REPRINT OF THE MAP DRAWN BY R. CREIGHTON, 1831.

IN ATLAS OF THE TOPOGRAPHICAL DICTIONARIES OF ENGLAND AND WALES, COMPRISING A GENERAL MAP OF ENGLAND AND WALES, A PLAN OF LONDON, AND MAPS OF THE COUNTIES . . . LONDON: PUBLISHED BY S. LEWIS AND CO., 13, FINSBURY PLACE, SOUTH. M.DCCCXLV. 4to.

An unaltered impression of the 1842 issue.

GLOUCESTERSHIRE. SCALE OF ENGLISH MILES, 8 [=2 inches]. DRAWN & ENGRAVED BY J. ARCHER, PENTONVILLE, LONDON. FISHER SON & CO. LONDON & PARIS. 11 $\frac{1}{8}$ × 13 $\frac{1}{2}$ in.

IN FISHER'S COUNTY ATLAS OF ENGLAND AND WALES. COMPILED FROM AUTHENTIC SURVEYS, AND CORRECTED TO THE PRESENT TIME. WITH A TOPOGRAPHICAL AND STATISTICAL DESCRIPTION OF EACH COUNTY . . . FISHER, SON & CO., CANTON PRESS, ANGEL STREET, ST. MARTINS-LE-GRAND, LONDON; POST-OFFICE PLACE, LIVERPOOL: PICCADILLY, MANCHESTER. [1845]. fol.

A hill-shaded map, showing towns (with distances from London), villages, hills, woods, parks, forests, roads (with distances from town to town), canals and rivers. Railways

shown are : Swindon, *via* Stroud, Stonehouse and Gloucester, to Cheltenham ; Swindon, *via* Bath, to Bristol ; Bristol, *via* Gloucester and Ashchurch, to Birmingham.

Bottom right-hand corner, title, scale, and signs used on the map. The map breaks into the border on the north, east and west. The main roads are carried to the border on the north, and to the principal towns in the adjoining counties on the south.

The border is formed by a thick line between two fine ones, with a double inner line marked off into degrees and minutes of latitude and longitude. Below the border, bottom left-hand corner : " Gilbert's County Atlas." Right-hand corner, the engraver's name. In the middle, the imprint, with the numeral " IX."

The map is accompanied by a leaf of letterpress, numbered " 17."

GLOUCESTER SH. SCALE OF MILES, 10 [= $\frac{1}{2}$ inch]. $2\frac{3}{4} \times 4\frac{1}{4}$ in.

IN REUBEN RAMBLE'S TRAVELS THROUGH THE COUNTIES OF ENGLAND. WITH MAPS AND HISTORICAL VIGNETTES. DARTON AND CLARK, 38, HOLBORN HILL. [LONDON, 1845]. 4to.

A small, poorly engraved map, printed in the middle of a plate, $6\frac{1}{2} \times 8\frac{1}{8}$ inches.

Shows towns, principal villages, parks, roads and rivers. A projected railway is shown from Swindon direct to Gloucester, another from Cirencester to Cheltenham, and the Birmingham railway from Pershore to Gloucester.

Top left-hand corner, the scale. Bottom right-hand corner, the title, and above, an arrow with transverse line, indicating the north.

The border is formed by a thick line between two fine ones, with a double inner line marked off into degrees and minutes of latitude and longitude. Between the border lines, at the bottom : " Long. West from London." Above the map, an agricultural scene. On the left, a man fishing, and some ancient remains. On the right, view of Gloucester Cathedral. At the bottom, view of a dairy farm. Accompanied by a sheet of descriptive text.

1846.

A REPRINT OF C. SMITH'S MAP OF 1801.

IN SMITH'S NEW ENGLISH ATLAS . . . LONDON :
PRINTED FOR C. SMITH . . . 1846. fol.

Sir H. G. Fordham thinks it probable that an edition of Smith's atlas was published in 1846, as he has seen a map of Hertfordshire with the date: "Corrected to 1846."

A FURTHER REPRINT OF THE MAP ENGRAVED BY S. HALL, 1830.

IN A TRAVELLING COUNTY ATLAS . . . BY SIDNEY
HALL. LONDON: CHAPMAN AND HALL, STRAND, 1846. 4to.

I have not seen this issue. A copy of the atlas is in the University Library, Cambridge.

A REPRINT OF J. & C. WALKER'S MAP ISSUED IN THE BRITISH ATLAS, 1841.

IN BRITISH ATLAS . . . BY . . . J. & C. WALKER.
LONDON, [1846]. fol.

Sir H. G. Fordham thinks it probable that an edition of this atlas was issued in 1846, as he has seen a copy of Walker's map of Hertfordshire bearing that date.

1847.

A FURTHER REPRINT OF THE MAP ENGRAVED BY S. HALL, 1830.

IN A NEW COUNTY ATLAS: WITH ALL THE COACH AND
RAIL ROADS ACCURATELY LAID DOWN AND COLOURED.
CAREFULLY CORRECTED TO THE END OF THE SESSION OF
1846. ENGRAVED BY S. HALL. LONDON: CHAPMAN AND
HALL, STRAND, 1847. 4to.

From a copy of the atlas in the University Library, Cambridge.

GLOUCESTERSHIRE. ENGLISH MILES, 12 [=1½ inches]. 6½ × 8¾ in.

IN JOHNSON'S ATLAS OF ENGLAND; WITH ALL THE
RAILWAYS CONTAINING FORTY TWO SEPARATE MAPS OF
THE COUNTIES AND ISLANDS. MANCHESTER PUBLISHED BY
THOS. JOHNSON. 1847. 4to.

A coarsely drawn lithographic map, coloured in blue, showing towns, villages, parks, roads, canals, rivers, and railways.

Top left-hand corner, the arms of Humphrey, Duke of Gloucester. Bottom right-hand corner, the title, scale, and: "Railway Stations marked thus +."

The border is formed by a thick line between two fine ones, with a double inner line marked off into degrees and minutes of latitude and longitude. The space between the two sets of lines is filled with rough hatching. Between the border lines, at the bottom: "Longitude West from Greenwich."

1848.

A STILL FURTHER REPRINT OF THE MAP ENGRAVED BY S. HALL, 1830.

IN A TRAVELLING COUNTY ATLAS . . . BY SIDNEY HALL. LONDON . . . 1848. 4to.

I have not seen this edition. A copy of the atlas is in the University Library, Cambridge.

A FURTHER REPRINT OF THE MAP DRAWN BY J. ARCHER, 1840.

IN CURIOSITIES OF GREAT BRITAIN. ENGLAND & WALES DELINEATED . . . BY THOMAS DUGDALE . . . ASSISTED BY WILLIAM BURNETT. VOL. 2. L. TALLIS, LONDON, EDINBURGH & DUBLIN. [1848]. 8vo.

A hill shaded map, showing towns (with distances from London), villages, hills, hundreds, parks, forests, woods and plantations, polling places, roads, canals, rivers, and railways from Swindon, *via* Stroud, Mitcheldean, to Hereford; Birmingham, *via* Cheltenham and Gloucester, to Bristol; Oxford, *via* Moreton-in-the-Marsh and Mickleton, to Evesham, with a branch line from Moreton-in-the-Marsh to Stratford-on-Avon.

Top left-hand corner, the title and scale. Bottom right-hand corner: "Explanation" and list of the "Hundreds."

The border is formed by a thick line between two fine ones, with a double inner line marked off into degrees and minutes of latitude and longitude. Between the border

lines, at the bottom, "Longitude West of Greenwich." Outside the border, top right-hand corner: "15." Bottom right-hand corner, the engraver's name.

GLOUCESTERSHIRE AND NORTH WILTSHIRE. ENGLISH MILES, 12 [=1½ inches]. DRAWN & ENGRAVED BY JOHN EMSLIE. PUBLISHED BY J. REYNOLDS, 174 STRAND. 6½ × 9½ in.

In REYNOLDS'S TRAVELLING ATLAS OF ENGLAND: WITH ALL THE RAILWAYS AND STATIONS ACCURATELY LAID DOWN . . . LONDON: SIMPKINS, MARSHALL & CO. STATIONERS' COURT; AND JAMES REYNOLDS, 174, STRAND. 1848. 8vo.

A very clear map, the roads being the principal feature. As the title implies, the plate includes North Wiltshire. Shows towns (with distances from London), principal villages, parks, roads, canals, rivers, and railways from Swindon, *via* Stroud, Stonehouse and Gloucester, to Cheltenham; from Bristol, *via* Gloucester and Cheltenham, to Birmingham, with a branch line from Ashchurch to Tewkesbury.

Top left-hand corner, the title. Bottom left-hand corner, the scale and signs for railways. Bottom right-hand corner, an arrow, with transverse line, indicating the north. The map breaks into the border on the eastern side.

The border, with bevelled corners, is formed by two fine lines, with a fine inner line. Below the border, left-hand corner, the engraver's name; right-hand corner, "14"; in the middle, the imprint.

1849.

A FURTHER REPRINT OF THE MAP ENGRAVED BY R. CREIGHTON IN 1831.

In A TOPOGRAPHICAL DICTIONARY OF ENGLAND . . . SEVENTH EDITION. BY SAMUEL LEWIS . . . LONDON, 1849. 4to.

In the British Museum copy of the *Dictionary* the maps are wanting. In the preface it says they are brought up to date.

1850.

A REPRINT OF THE MAP ENGRAVED BY PIGOT & SON AND ISSUED IN PIGOT & CO.'S BRITISH ATLAS 1839.

IN SLATER'S (LATE PIGOT & CO.) ROYAL NATIONAL AND COMMERCIAL DIRECTORY AND TOPOGRAPHY . . . PRINTED AND PUBLISHED BY ISAAC SLATER, FOUNTAIN STREET, AND PORTLAND STREET, MANCHESTER; AND FLEET STREET, LONDON . . . 1850. 8vo.

An impression of the 1842 edition, with the imprint corrected. The line from Swindon to Gloucester is here shown in its proper course, *via* Stroud and Stonehouse. The route of the Birmingham and Bristol railway has also been corrected. It now runs almost parallel with the road from Cheltenham to Bristol. New railways are added from Oxford, *via* Moreton-in-the-Marsh and Chipping Campden, to Evesham, with a branch line from Moreton-in-the-Marsh to Stratford-on-Avon; from Oxford, *via* Burford and North-leach, to Cheltenham; from Gloucester to Chepstow, with a branch line to Monmouth.

A REPRODUCTION OF J. & C. WALKER'S MAP, 1841.

IN HOBSON'S FOX-HUNTING ATLAS; CONTAINING SEPARATE MAPS OF EVERY COUNTY IN ENGLAND AND THE THREE RIDINGS OF YORKSHIRE; COMPRISING FORTY-TWO MAPS . . . BY J. AND C. WALKER . . . LONDON: PUBLISHED BY J. AND C. WALKER, 9, CASTLE STREET, HOLBORN, [1850]. fol.

A lithographic reproduction of Walker's map, prepared especially for *Hobson's Fox-Hunting Atlas*. The map is divided into "Hunts" by engraved boundary-lines, which are coloured, and the meeting-places of foxhounds are indicated. In other respects the plate is precisely the same as the one in the *British Atlas*.

GLOUCESTERSHIRE. SCALE OF MILES, 10 [= $\frac{7}{8}$ inch]. LONDON. PUBLISHED FOR THE PROPRIETORS BY H. G. COLLINS, 22 PATERNOSTER ROW. $5\frac{1}{2} \times 7\frac{1}{4}$ in.

IN THE TRAVELLING ATLAS, OF ENGLAND & WALES, WITH ALL THE RAILWAYS & COACH ROADS, THE CITIES,

TOWNS . . . REVISED AND CORRECTED TO THE PRESENT TIME. LONDON PUBLISHED (FOR THE PROPRIETORS) BY HENRY GEORGE COLLINS, 22, PATERNOSTER ROW, [1850]. 8vo.

This map bears a considerable resemblance to Teesdale's small map of 1830.

Shows towns (with distances from London), principal villages, parks, roads, canals, rivers, and railways from Swindon, *via* Stroud and Stonehouse, to Gloucester, with a branch line to Cirencester; Bristol, *via* Gloucester and Cheltenham, to Birmingham, with a branch line to Tewkesbury; Gloucester to Chepstow, with a branch to Monmouth.

Top left-hand corner, in a long panel, the title. On the right, a star compass indicator. Bottom right-hand corner, the scale.

The border is formed by a thick line between two fine ones. Below the border, the imprint.

1850.

GEOLOGICAL MAP OF GLOUCESTERSHIRE. ENGLISH MILES . . . 12 [=1½ inches]. 5 × 8½ in.

IN THE JOURNAL OF THE ROYAL AGRICULTURAL SOCIETY OF ENGLAND. VOL. II . . . LONDON: JOHN MURRAY, ALBEMARLE STREET, 1850. 8vo.

A small map, without border, hatched to show geological strata, which is indicated by capital letters.

The title is along the top of the page, and at the bottom are columns of references to places (indicated by numbers) and strata.

1852.

A REPRINT OF THE MAP ISSUED IN THE TRAVELLING ATLAS OF ENGLAND BY H. G. COLLINS, 1850.

IN THE TRAVELLING ATLAS OF ENGLAND AND WALES . . . REVISED AND CORRECTED TO THE PRESENT TIME. LONDON PUBLISHED (FOR THE PROPRIETORS) BY W. S. ORR & Co., 2, AMEN CORNER, PATERNOSTER ROW, [1852]. 4to.

The railways, which in the earlier issues were shown by a plain black line, are indicated by a line with cross hatching.

The projected line from Westbury to Monmouth is erased, and the lines from Bath to Bristol, and Oxford to Evesham, added. A proposed junction is shown with Stroud and the Midland Railway at Stanley, south of Stonehouse.

The imprint is re-engraved, in smaller type, and corrected : " H. G. Collins " being replaced by " W. S. Orr & Co., 2, Amen Corner."

The plate is reduced by about one-eighth of an inch all round, bringing the detail nearer the border. The note in the bottom left-hand corner breaks into the border.

THE BRITISH GAZETTEER. GLOUCESTERSHIRE. SCALE, 10 MILES [=3 inches]. LONDON. PUBLISHED FOR THE PROPRIETORS BY H. G. COLLINS 12 PATERNOSTER ROW. 13½ × 16½ in.

IN AN ATLAS ACCOMPANYING THE BRITISH GAZETTEER . . . BY B. CLARKE . . . LONDON: PUBLISHED (FOR THE PROPRIETORS) BY H. G. COLLINS, PATERNOSTER ROW. 1852. 4to.

A very full and clearly engraved map, showing towns (with distances from London), villages, churches, chapels, parks, forests, hundreds, boroughs returning one or two members to Parliament, boroughs disfranchised, places of county elections, polling places, roads, canals, and rivers.

Top left-hand corner, in an oblong panel, surmounted by a foliated design, the title. Below, a note giving the number of members returned to Parliament. On the right, mixed up somewhat with the roads and railway, a small compass indicator. Bottom right-hand corner: "Reference to the Hundreds." On the left, the "Explanation," and below, the scale.

The main roads and railways are carried to the border. Railways shown are:—Bristol, *via* Gloucester and Cheltenham, to Birmingham; Swindon, *via* Stroud and Stonehouse, to Gloucester, with a branch to Cirencester; Bath to Bristol; Gloucester to Chepstow, with a branch to Monmouth. Proposed railways are shown from Bristol to New Passage on the Severn; Burford to Cheltenham; and Oxford, *via* Moreton-in-the-Marsh and Campden, to Evesham and Worcester, with a branch to Stratford-on-Avon.

The border is formed by a thick line between two fine ones, with a foliated design at the corners and in the middle of the four sides, and a double inner line marked off into degrees and minutes of latitude and longitude. Below the border, the imprint.

GLOUCESTERSHIRE. [SCALE 1 INCH=35 MILES.] $2\frac{1}{2} \times 3\frac{1}{16}$ in.

IN COLLINS' POCKET ORDNANCE RAILWAY ATLAS OF GREAT BRITAIN. H. G. COLLINS, 22 PATERNOSTER ROW, LONDON, [1852]. 24mo.

A tiny map extending north to Birmingham, south to Shaftesbury, west to Newport, and east to Woodstock, with the County of Gloucester in the middle of the plate.

Shows towns, hills, rivers, and railways. The detail is carried to the border, which is formed by two lines. Above the border, the title and No. "II."

GLOUCESTERSHIRE DIVIDED INTO HUNDREDS AND THE PARLIAMENTARY DIVISIONS. SCALE OF MILES, 10 [=2 $\frac{1}{2}$ inches]. LONDON H. G. COLLINS, 22, PATERNOSTER ROW. [1852]. $14 \times 17\frac{1}{2}$ in.

A clearly engraved map, coloured in Parliamentary divisions. A reprint of an earlier issue, as the railways apparently have been added.

Shows towns (with distances from London), villages, churches, chapels, parks, gentlemen's seats, hundreds, places of county elections, polling places, boroughs returning one or two members to Parliament, roads, canals, and rivers. Railways shown are :—Bristol, *via* Gloucester and Cheltenham to Birmingham, with a branch to Tewkesbury ; Gloucester to Chepstow ; Bristol to Bath ; Swindon, *via* Stroud and Stonehouse, to Gloucester, with a branch to Cirencester ; Moreton-in-the-Marsh to Stratford-on-Avon. Projected lines : Bristol to New Passage ; Burford to Cheltenham ; and Oxford, *via* Campden, to Evesham, with a branch from Campden to Stratford-on-Avon.

Top left-hand corner, view of "Tewkesbury Church." On the right, in the middle : "Reference to the Hundreds." Bottom left-hand corner, a statistical note. Bottom right-hand corner, the title, and below, the "Explanation." On

the left: "Market Towns and Market Days." Below, the scale.

The border is formed by a thick line between two fine ones, with a double inner line marked off into degrees and minutes of latitude and longitude. Between the border lines, at the bottom, "Longitude West from Greenwich." Below the border, the imprint.

1853.

A REPRINT OF THE ONE-INCH ORDNANCE SURVEY OF 1828-31.

The sheets bear the original dates of 1828-31, but the following railways are added:—Bath to Bristol; Bristol, *via* Gloucester and Cheltenham, to Birmingham; Swindon, *via* Stroud and Stonehouse, to Gloucester and Cheltenham, with a branch to Cirencester.

1855.

CRUCHLEY'S RAILWAY MAP OF GLOUCESTER SHOWING ALL THE RAILWAYS & NAMES OF STATIONS, ALSO THE TELEGRAPH LINES & STATIONS, IMPROVED FROM THE ORDNANCE SURVEYS . . . SCALE, 10 MILES [=3½ inches]. LONDON, PUBLISHED BY G. F. CRUCHLEY, MAP SELLER & GLOBE MAKER, 81, FLEET STREET. [1855.] 19 × 22½ in.

A lithographic reproduction of J. Cary's large map of 1801, as re-issued in 1821. The geological notes and colour panels around the map are reproduced. The railways are added, and Cruchley's title is substituted for that of Cary's. On the left of the title, the "Explanation" is added. Between the title and imprint: "This map may be had Geologically Coloured."

GEOLOGICAL SURVEY OF ENGLAND AND WALES. SCALE OF STATUTE MILES, 5 [=5 MILES].

A reprint of the one-inch Ordnance Survey as re-issued in 1853. The sheets are coloured to show the geological formation and other geological data engraved on the plate. On the margin of each sheet is a list of colours and signs used. Published by the Geological Survey, 1855-1866.

1856.

POST OFFICE MAP OF GLOUCESTERSHIRE. 1856. SCALE OF MILES, 12 [=2½ inches]. ENGRAVED BY BECKER & SON, STATIONERS' COURT, LONDON. KELLY & CO. POST OFFICE DIRECTORY OFFICES, 19, 20, & 21 OLD BOSWELL COURT, ST. CLEMENTS, STRAND, LONDON. 9½ × 12½ in.

IN POST OFFICE DIRECTORY OF GLOUCESTERSHIRE, WITH HEREFORDSHIRE AND SHROPSHIRE . . . LONDON: PRINTED AND PUBLISHED BY KELLY AND CO., 19, 20, & 21, OLD BOSWELL COURT, ST. CLEMENTS, STRAND, 1856. 8vo.

Shows towns, villages, hills, hundreds, woods, places of election, polling places, money order offices, roads, canals, rivers, and railways.

Top left-hand corner, the title and scale. Below, note referring to the area and inhabitants of the county, and the signs for polling places and money order offices. Still lower, an arrow with transverse line. Bottom right-hand corner, list of "References to the Hundreds." Below, numbers of members returned to Parliament. On the left, "Places of Election."

The border is formed by a thick line with a thin one inside. Below the border, the imprint and engraver's name.

1857.

A FURTHER REPRINT OF THE MAP ENGRAVED BY PIGOT & SON, 1830 AND RE-ISSUED IN PIGOT & CO.'S BRITISH ATLAS, 1839.

IN A. SLATER'S NEW BRITISH ATLAS, COMPRISING THE COUNTIES OF ENGLAND UPON WHICH ARE LAID DOWN ALL RAILWAYS COMPLETED AND IN PROGRESS. . . . PUBLISHED BY ISAAC SLATER (LATE PIGOT & SLATER), FLEET STREET, LONDON; FOUNTAIN STREET AND PORTLAND STREET, MANCHESTER: AND SOLD BY . . . SIMPKIN, MARSHALL & CO. STATIONERS COURT; LONGMAN & CO., AND SHERWOOD & CO. PATERNOSTER ROW; ARTHUR VARNHAM, 61, STRAND; AND HATCHARD & SON, PICCADILLY. I. SLATER, PRINTER, FOUNTAIN STREET, MANCHESTER. [1857.] fol.

The imprint, below the border, now reads, "Published by I. Slater, Fleet Street London & Fountain St. Manchester."

Railways added are :—Oxford, *via* Moreton-in-the-Marsh and Chipping Campden, to Evesham, with a branch to Stratford-on-Avon ; Oxford, *via* Burford and Northleach, to Cheltenham ; the line from Swindon to Gloucester is corrected to its final route through Stroud and Stonehouse, with a branch to Cirencester ; the continuation of the Birmingham line from Gloucester to Bristol ; and Gloucester to Chepstow, with a branch to Monmouth.

There is no text accompanying the county maps in this edition.

1858.

A REPRODUCTION OF THE MAP ENGRAVED BY J. ROPER FOR THE BEAUTIES OF ENGLAND AND WALES, 1805.

In COLLINS' RAILWAY & PEDESTRIAN ATLAS OF ENGLAND . . . LONDON: DARTON AND CO., 58, HOLBORN HILL. [1858.] 8vo.

A lithographic reproduction. "Drawn and engraved under the direction of E. W. Brayley" is removed from the border, and the imprint, engraver's name, etc., is removed from below the border. No. "15" is added at the top right-hand corner, and the railways are shown up to date.

A REPRINT OF THE MAP ENGRAVED BY J. ARCHER, 1840.

In DUGDALE'S ENGLAND AND WALES DELINEATED. EDITED BY E. L. BLANCHARD. VOLUME I. LONDON: L. TALLIS, 21, WARWICK SQUARE, PATERNOSTER ROW, [1854-60]. 8vo.

The railway from Oxford to Evesham has been erased and re-drawn in its correct position. The branch line, shown in the earlier issue, from Moreton-in-the-Marsh to Stratford-on-Avon is now shown nearer its correct route at Chipping Camden. A line is added from Bristol to the Severn, near Northwick, with a branch to Aust, and also a line from Gloucester to Chepstow. On the Bristol and Birmingham railway, near Bristol, "Midland R." is added.

This edition of the *Curiosities of Great Britain* was issued in 50 parts from 1854-60. The map of Gloucestershire appeared in part 24, which was received by the British Museum, 15th. January, 1858.

[A MAP OF GLOUCESTERSHIRE.]

IN THE GEOGRAPHY OF GLOUCESTERSHIRE; BY U. J. DAVIS . . . GLOUCESTER: PRINTED AND PUBLISHED BY E. NEST; WESTGATE ST. 1858. 12mo.

I have not seen this work. F. A. Hyett, Esq., Painswick House, Painswick, possesses a copy, and it is mentioned in *The Bibliographer's Manual of Gloucestershire Literature* . . . by F. A. Hyett . . . and *The Rev. W. Bazeley Gloucester* . . . 1895.

1859.

GLOUCESTERSHIRE. SCALE OF MILES, 10 [= 1 inch]. PRINTED & PUBLISHED BY HEYWOOD, 170, DEANS GATE, MANCHESTER. 6×7½ in.

IN THE GLOUCESTER AND BRISTOL DIOCESAN CALENDAR, FOR THE YEAR . . . 1859. GLOUCESTER: E. NEST, WESTGATE STREET. 8vo.

A small poorly printed map. Re-issued in *The Travelling Atlas of England and Wales*, 1868. For the description of the map see under 1868.

1860.

A FURTHER REPRINT OF THE MAP ENGRAVED BY S. HALL, 1830.

IN A TRAVELLING ATLAS OF THE ENGLISH COUNTIES. BY SIDNEY HALL . . . LONDON: CHAPMAN AND HALL, 193, PICCADILLY, [1860]. 8vo.

Top right-hand corner, between the border lines, no. "14" is added. Additional railways shown are: Bristol to Northwick, on the banks of the Severn; Gloucester to Chepstow, with a branch line to Ross; and a proposed connection with Stroud.

A REPRINT OF THE MAP ENGRAVED BY J. EMSLIE, 1848.

IN REYNOLDS'S GEOLOGICAL ATLAS OF GREAT BRITAIN . . . LONDON: PUBLISHED BY JAMES REYNOLDS, 174, STRAND, 1860. 8vo.

A geologically coloured impression, with additional railways; from near Corsham, *via* Melksham, to Devizes; Bath, *via* Bradford, to Westbury, with a connecting line to Melksham; Cam Junction to Dursley; and Gloucester to Ross.

A REPRINT OF THE MAP PUBLISHED BY HEYWOOD, 1859.

IN THE GLOUCESTER AND BRISTOL DIOCESAN CALENDAR FOR 1860 . . . GLOUCESTER: E. NEST, ETC. 8vo.

Below the title is added: "Together with the part of Wilts in the Diocese of Gloucester and Bristol."

GLOUCESTERSHIRE. ENGRAVED BY SIDY. HALL. ENGLISH MILES, 16 [=3½ inches]. 12¼×16 in.

IN THE ENGLISH COUNTIES. BY SIDNEY HALL . . . LONDON: CHAPMAN AND HALL, 193, PICCADILLY. [1860.] fol.

An enlarged lithographic reproduction of the 1860 edition of S. Hall's map of 1830, first issued in *A Topographical Dictionary of Great Britain* . . . by John Gorton, 1833.

Shows precisely the same detail as the smaller map, but the imprint is left out.

WORCESTERSHIRE AND GLOUCESTERSHIRE. BY EDWD. WELLER, F.R.G.S. BRITISH STATUTE MILES, 10 [=3¼ inches]. ENGRAVED BY EDWD. WELLER, 34, RED LION SQUARE, LONDON, [1860]. 2 SHEETS, EACH 17×11½ in.

IN THE WEEKLY DISPATCH, JULY, 8, 1860. fol.

Sheet 2, Gloucestershire, is wanting in the British Museum copy of the *Dispatch*. For description of the map see the re-issue of 1863.

MAP TO ACCOMPANY BLACK'S GUIDE TO GLOUCESTER, HEREFORD AND MONMOUTH SHIRES. SCALE OF MILES, 20 [=1½ inch]. 10¼×5½ in. WITH INDEX MAP TO ACCOMPANY BLACK'S GUIDE TO GLOUCESTER, HEREFORD & MONMOUTH. SCALE OF MILES, 20 [=1½ inches]. J. BARTHOLOMEW, EDIN. 6¼×5½ in.

IN BLACK'S TOURIST'S GUIDE THROUGH THE COUNTIES OF GLOUCESTER, HEREFORD, & MONMOUTH . . . EDINBURGH: ADAM AND CHARLES BLACK, 1860. 8vo.

Not strictly a county map. The detail is filled in to the border, which is a single line.

Top right-hand corner, the title and scale. The index map gives towns and railways only.

1861.

A REPRINT OF J. & C. WALKER'S MAP OF 1835.

In THE BRITISH ATLAS . . . BY J. & C. WALKER
 . . LONDON . . . 1861. fol.

The maps are not dated in this issue. The University Library, Cambridge, possesses a copy, but I have not seen one.

A REPRINT, COLOURED IN PARLIAMENTARY DIVISIONS, OF THE MAP ENGRAVED BY BECKER & SON, 1856.

In THE POST OFFICE DIRECTORY ATLAS OF ENGLAND AND WALES. LONDON: PUBLISHED BY KELLY AND CO., 18 TO 21, OLD BOSWELL COURT, ST. CLEMENTS, STRAND: AND SOLD BY SIMPKIN AND MARSHALL, AND ALL BOOKSELLERS. [1861.] fol.

A lithographic copy, with slight corrections. The railway from Moreton-in-the-Marsh, and a junction on the line between Swindon and Bath, are added. In bottom left-hand corner, below the border, is added: "Printed from Stone by C. F. Cheffins & Son, London."

A REPRINT OF JOHN HEYWOOD'S MAP OF 1859.

In THE GLOUCESTER AND BRISTOL DIOCESAN CALENDAR FOR . . . 1861. GLOUCESTER: E. NEST. BRISTOL; T. KERSLAKE, ETC. 8vo.

The note added below the title in the 1860 issue is erased.

1862.

A REPRINT OF THE ONE-INCH ORDNANCE SURVEY OF 1828—31.

In the bottom left-hand corner of each sheet is "Electro-typed in 1862." The railways are brought up to date including a line from Oxford, *via* Moreton-in-the-Marsh, to Evesham; a branch from the Bristol and Birmingham railway to Dursley; and a line from Gloucester to Chepstow, with a branch to Ross.

ANOTHER EDITION OF J. & C. WALKER'S LARGE MAP OF 1835, ISSUED IN THE BRITISH ATLAS, 1837.

IN THE BRITISH ATLAS . . . BY . . . J. & C. WALKER. PUBLISHED BY LONGMAN, REES, & CO., PATERNOSTER ROW, AND J. & C. WALKER, 9, CASTLE STREET, HOLBORN, 1862. fol.

A fully coloured map, with the boundaries of the boroughs coloured blue, and the railways shown by a double line, and coloured in red. The parts of Somerset and Wilts are filled in with roads, parks, *etc.*

GLOUCESTERSHIRE. BY EDWD. WELLER, F.R.G.S. ENGLISH MILES, 10 [=2½ inches]. GEORGE PHILIP & SON, LONDON & LIVERPOOL, [1862]. 13×16½ in.

Shows towns, villages, parks, forests, woods, Roman ways, roads, canals, rivers, and railways.

Bottom right-hand corner, the title, author's name and scale, with signs for railways and roads. The detail breaks through the border both on the east and west.

The border is framed by a thick line between two fine ones, with a fine inner line.

GLOUCESTERSHIRE. SCALE OF STATUTE MILES, 10 [=1½ inch]. LONDON: PUBLISHED BY G. F. CRUCHLEY, MAP SELLER & GLOBE MAKER, 81, FLEET STREET. 3¼×4½ in.

IN CRUCHLEY'S RAILROAD COMPANION TO ENGLAND & WALES SHEWING ALL THE RAILWAYS & STATIONS WITH THEIR NAMES, ALSO THE TURNPIKE ROADS . . . DELINEATED ON A SERIES OF 42 COUNTY MAPS. G. F. CRUCHLEY, MAP-SELLER & GLOBE MAKER, 81, FLEET STREET, LONDON. [1862]. 12mo.

A lithographic reproduction of Cary's small road map of 1789, with considerable alterations. The panel bearing the title, and the half star compass indicator in the top border are left out. The information at the bottom of the plate is also left out, and the border brought up about a quarter of an inch. Railways are added to the plate. Top left-hand corner, No. "13." Below the border, the imprint. Printed on the verso of page 12, which contains a map of Essex.

1863.

A REPRINT OF THE MAP ENGRAVED BY BECKER & SON, 1856.

IN THE POST OFFICE DIRECTORY OF GLOUCESTERSHIRE
 . . . LONDON: PRINTED AND PUBLISHED BY KELLY & CO.,
 OLD BOSWELL COURT, ST. CLEMENTS, STRAND, W.C. 1863. 8vo.

Railways added are: From near Moreton-in-the-Marsh to Stratford-upon-Avon, with a branch to Shipston-on-Stour; Tewkesbury to Evesham; Chipping Norton railway as far as Burton-on-the-Water; three branch lines, from the Gloucester and Chepstow railway, running through the Forest of Dean; and a branch from the Midland Railway to Dursley.

A REPRINT OF E. WELLER'S MAP PUBLISHED IN THE WEEKLY DISPATCH, 1860.

IN THE DISPATCH ATLAS. LONDON: PUBLISHED AT THE
 "WEEKLY DISPATCH" OFFICE, 139, FLEET STREET, LONDON,
 AND SOLD BY ALL BOOKSELLERS AND NEWSAGENTS, 1863. fol.

A full and clearly engraved map in two sheets, the top one containing Worcestershire and the upper part of Gloucestershire, first issued in the *Weekly Dispatch*, July 8th, 1860.

Shows towns, villages, parks, hills, roads, canals, rivers, and railways:—Bristol, *via* Gloucester and Cheltenham to Birmingham; Swindon, *via* Stroud and Stonehouse, to Gloucester, with a branch to Cirencester; Gloucester to Chepstow, with a branch to Ross; and Oxford, *via* Moreton-in-the-Marsh and Chipping Campden, to Evesham. A tramway is shown from Gloucester to Cheltenham.

Top left-hand corner, a design of the upper part of a globe with a scroll, upon which appears "The Dispatch Atlas," and above, the flying figure of Mercury. Bottom right-hand corner, the title, scale, a statistical note, and the figure of the Globe and Mercury repeated. The main roads are carried to the border, and the detail breaks through the border at top and bottom.

The border is formed by a thick line between two fine ones, with a double inner line marked off into degrees and minutes of latitude and longitude. Across the top of the bottom sheet, where there is no border, is "Worcester-

shire & Gloucestershire (South Sheet)," and in a similar manner at the bottom of the top sheet, "Worcestershire & Gloucestershire (North Sheet)," with a statistical note on Worcestershire.

Below the border, left-hand corner, "Weekly Dispatch Atlas. 139, Fleet Street." In the middle, "E. Weller Lithogr." Right-hand corner, the engraver's name.

RAILWAY & STATION MAP OF GLOUCESTERSHIRE WITH THE NAMES OF THE STATIONS. STATUTE MILES, 10 [= $1\frac{5}{16}$ Inch]. LONDON. PUBLISHED BY G. F. CRUCHLEY, MAP-SELLER & GLOBE MAKER, 81 FLEET STREET. $8\frac{3}{4} \times 10\frac{3}{4}$ in.

IN CRUCHLEY'S COUNTY ATLAS OF ENGLAND & WALES SHEWING ALL THE RAILWAYS & STATIONS . . . DELINEATED ON A SERIES OF 46 COUNTY MAPS. PUBLISHED BY G. F. CRUCHLEY, MAP SELLER & GLOBE MAKER, 81, FLEET STREET, LONDON, 1863. 8vo.

A lithographic reproduction of Cary's quarto map of 1787, with considerable corrections. The original title, the star compass indicator and Cary's name, are left out, and the above title added in the top left-hand corner. The railways are shown by a heavy black line. Outside the border, bottom right-hand corner, is No. "13." Below the border, Cruchley's imprint.

1864.

ANOTHER EDITION OF J. EMSLIE'S MAP OF 1848, AS ISSUED IN 1860.

IN REYNOLDS'S GEOLOGICAL ATLAS OF GREAT BRITAIN . . . LONDON: JAMES REYNOLDS, 174, STRAND, [1864]. 8vo.

An impression of the 1860 edition, geologically coloured, and with the railway from Devizes to Hungerford added. The double outside border line, engraver's name, and imprint are erased. No. "14" is placed within the border in the bottom right-hand corner.

A REPRINT OF THE ABOVE EDITION.

IN PORTABLE ATLAS OF ENGLAND AND WALES; WITH TOURISTS' GUIDE . . . LONDON: JAMES REYNOLDS, 174, STRAND, W.C. [1864]. 8vo.

An impression of the 1864 issue of J. Emslie's map, but without geological colouring.

MAP OF GLOUCESTERSHIRE SHEWING ALL THE RAILWAYS & STATIONS AND THE PARLIAMENTARY DIVISIONS. LONDON: SMITH & SON, 63, CHARING CROSS. SCALE, 10 MILES [= 3 $\frac{1}{8}$ inches]. [1864.] 18×20 $\frac{1}{2}$ in.

A lithographic reproduction, coloured pink, of C. Smith's large map of 1801. It shows all the detail of the first issue, and in addition places of county elections, boroughs returning one or two members to Parliament, railways and stations, and railways under construction.

Top left-hand corner, the above title is substituted for the original one. On the right, the star compass indicator is reproduced, but the engraver's name is left out. Bottom right-hand corner, list of hundreds and scale as in the original. On the left, a list of "Polling Places" and "Explanation of Signs," and on the left of this the original "Explanation" with the addition of railways. Below the border, "London. Published by Smith & Son, 63, Charing Cross." The notes around the map, giving the destination of roads, are considerably modified.

GLOUCESTER AND BRISTOL. W. J. SACKETT, PRINTER & LITHOGRAPHER, 11 BULL ST., BIRMN. 13 $\frac{1}{4}$ × 16 $\frac{1}{2}$ in.

In A NEW SET OF DIOCESAN MAPS. BY JAMES THOS. LAW . . . AND WILLIAM F. FRANCIS. (LICHFIELD, NOV. 1ST, 1864). fol.

Map of the Diocese of Gloucester and Bristol, coloured to show the Archdeaconries of Bristol and Gloucester. The boundaries on the north, east, and west, agree with the county boundaries, but on the south a considerable portion of Wiltshire is included in the diocese.

Shows cities, towns, villages, deaneries, and rivers.

Top right-hand corner, the title. On the right: "Arms of the Bishop." At the bottom, in the middle: "Reference" to the Archdeaconries and Deaneries. The border is formed by a thick line between two fine ones, with a double inner line. Below the border, the printer's name.

Accompanied by a small Index Map, with a list of the parishes in each Deanery, on the back of which is a "Synopsis of The Diocese of Gloucester & Bristol."

1865.

ANOTHER EDITION OF E. WELLER'S MAP ISSUED IN THE WEEKLY DISPATCH, 1860.

IN CASSELL'S BRITISH ATLAS: CONSISTING OF THE COUNTIES OF ENGLAND . . . LONDON: CASSELL, PETTER, AND GALPIN, LA BELLE SAUVAGE YARD, LUDGATE HILL, E.C. [1864-65]. fol.

The County Maps of England, issued in the *Weekly Dispatch*, from Feb. 14th. 1858, to Nov. 23rd. 1862, were re-issued in nineteen monthly parts from Feb., 1864, to August, 1865, by Cassell, Petter, and Galpin. Gloucestershire appeared in part 12, Jan., 1865.

The railway from Bristol to New Passage is shown. The title, author's name, and scale, are transferred to the top left-hand corner, partly obliterating the design of the globe and Mercury. Top right-hand corner, a statistical note of Worcestershire, giving area, population (from the census of 1861) and crime in 1862, *etc.* Bottom right-hand corner, a similar note for Gloucestershire is substituted for the title, *etc.* In the bottom right-hand corner of each sheet: "London: Published by Cassell Petter & Galpin, La Belle Sauvage Yard, Ludgate Hill, E.C." is substituted for the name and address of the engraver. "Weekly Dispatch Atlas" and "E. Weller Lithogr." in the bottom left-hand corner are erased. The upper sheet is numbered 40, and the lower, 41.

GLOUCESTER, HEREFORD, AND MONMOUTH SHIRES. SCALE OF MILES, 20 [= 1½ inches]. 5½ × 5½ in.

IN BLACK'S GUIDE TO GLOUCESTERSHIRE. SECOND EDITION. EDINBURGH: ADAM AND CHARLES BLACK, 1865. 8vo.

Apparently a part of the map issued in the first edition of the *Guide* in 1860. The former edition extended eastward as far as London. The map is filled in to the border, and the county of Gloucester coloured pink.

Shows towns, villages, hills, roads, canals, rivers and railways.

Bottom right-hand corner, the scale. The border is formed by three lines. Outside the border, at the top, the title.

1866.

HANDBOOK MAP OF HEREFORD, GLOUCESTER & WORCESTER. SCALE, 7 MILES TO ONE INCH. ENGRAVED BY W. & A. K. JOHNSTON, EDINBURGH. PUBLISHED BY JOHN MURRAY, ALBEMARLE STREET, LONDON, 1866. $11\frac{1}{2} \times 12\frac{1}{2}$ in.

In A HANDBOOK FOR TRAVELLERS IN GLOUCESTERSHIRE . . . LONDON: JOHN MURRAY, ALBEMARLE STREET, 1867. 8vo.

As indicated by the title, this is not strictly a county map. It does not terminate at the county boundaries, but is filled in to the border.

Shows towns, parishes, churches, hamlets, parks, gentlemen's seats, points of views, antiquities, caves, battle-fields, lakes, roads, canals, rivers, and railways.

Bottom right-hand corner, the "Explanation." The border is formed by two lines. Above the border, the title. In the bottom right-hand corner, below the border, the engraver's name, and in the middle, the imprint.

1867.

MAP OF THE COUNTY OF GLOUCESTERSHIRE DIVIDED INTO HUNDREDS. CONTAINING THE DISTRICT DIVISIONS AND OTHER LOCAL ARRANGEMENTS. LONDON: EDWARD STANFORD, 6, CHARING CROSS. $13\frac{1}{4} \times 17\frac{1}{2}$ in.

In GOOD AND GREAT MEN OF GLOUCESTERSHIRE. A SERIES OF BIOGRAPHICAL SKETCHES . . . BY JOSEPH STRATFORD . . . CIRENCESTER: C. H. SAVORY, PRINTER & PUBLISHER, ST. JOHN STREET. LONDON: MORGAN AND CHASE, 38 LUDGATE STREET, 1867. 8vo.

A very clearly printed map, showing towns (with distances from London), villages, churches, chapels, hundreds, hills, parks, woods, forests, places returning members to Parliament, places disfranchised and enfranchised, polling places, roads, canals, rivers, and railways.

Top right-hand corner, the title, and below, a star compass indicator. Bottom right-hand corner: "Explanation." On the left: "Reference to the Hundreds," and below: "Index to the Hundreds in East. Div. West. Div."

The border is formed by two fine lines, with an intermediate thick one, and a double inner line marked off into degrees and minutes of latitude and longitude. Between the border lines, at the bottom, "Longitude West from Greenwich." Below the border, the imprint.

1868.

A REPRINT OF CRUCHLEY'S MAP OF 1855.

Coloured in Parliamentary divisions. The title is corrected as follows: "Cruchley's Railway and Station Map of Gloucester . . . also the Turnpike Roads, Gentlemen's Seats," &c., &c. The hatched panel on which the scale appeared is erased, and the "Explanation" is transferred to the top left-hand corner, where it obliterates the compass indicator. Bottom right-hand corner, outside the border, No. "13."

Railways added:—Stratford-on-Avon, *via* Honeybourn and Evesham, to Ashchurch; Tewkesbury to a junction with the Hereford line; Chipping Norton to Burton-on-the-Water, and a projected extension to Cheltenham; a projected line from Lechlade to a junction with the Chipping Norton branch at Wittington; Stonehouse to Nailsworth, with a projected extension to Tetbury; a projected line from Oldbury-on-Severn to Oldbury-on-the-Hill, on the opposite side of the county; a projected line from Yate to Thornbury, and Mangotsfield to Bath; Bristol to New Passage, with a proposed extension to Oldbury-on-Severn; Lidney, through the Forest of Dean, connecting up with the branch from Newnham; and a projected line from Monmouth to a junction with the Hereford and Worcester line.

ANOTHER EDITION OF THE MAP IN CRUCHLEY'S COUNTY ATLAS OF ENGLAND AND WALES. 1863.

IN CRUCHLEY'S COUNTY ATLAS OF ENGLAND & WALES . . . PUBLISHED BY G. F. CRUCHLEY, MAP SELLER & GLOBE MAKER, 81, FLEET STREET, LONDON, [1868]. 8vo.

The title, in the top left-hand corner, is erased, and a new title, "Gloucestershire," placed in the bottom right-hand corner causing the scale to be placed lower down. The imprint is omitted.

The railways added are :—Evesham to Ashchurch, with a projected branch to Winchcombe ; a proposed continuation of the line from Burton-on-the-Water to Cheltenham, and a projected line from Lechlade to a junction with the Cheltenham line at Whittington ; Stonehouse to Nailsworth, and proposed continuation to Tetbury ; a projected line from Oldbury-on-Severn to Oldbury-on-the-Hill, on the opposite side of the county ; a new branch from Yate to Thornbury ; Mangotsfield to Bath ; Bristol to New Passage, and Bristol to Avon Mouth, with a proposed connection along the eastern shore of the Severn ; and a projected line from Monmouth to Bromesberrow, with a branch to Gloucester.

GLOUCESTERSHIRE. SCALE OF MILES, 10 [= 1 inch]. 6×7½ in.

IN THE TRAVELLING ATLAS OF ENGLAND AND WALES . . . MANCHESTER. PRINTED AND PUBLISHED BY JOHN HEYWOOD, 141 & 143, DEANSGATE, [1868]. sm. 4to.

The title on the cover is : JOHN HEYWOOD'S COUNTY ATLAS OF ENGLAND AND WALES . . . MANCHESTER : JOHN HEYWOOD 141 & 143, DEANSGATE. LONDON : SIMPKIN, MARSHALL & CO.

A rather poor lithographic map, bearing some resemblance to the map published by H. G. Collins in *The Travelling Atlas of England and Wales*, 1845, but on close examination it is found to be quite different.

Shows towns (with distances from London), principal villages, parks, hills, Forest of Dean, Roman ways, roads, canals, rivers, and railways.

Top left-hand corner, in a long panel with background of hatching, the title. On the right, a small star compass indicator. Bottom right-hand corner, the scale.

The border is formed by a thick line, with hatching inside. Outside the border, top right-hand corner, No. "16."

GLOUCESTERSHIRE. ENGLISH MILES, 12 [= 2½ inches]. [BY] W. HUGHES. LONDON. VIRTUE & CO. 9½×11½ in.

IN THE NATIONAL GAZETTEER : A TOPOGRAPHICAL DICTIONARY OF THE BRITISH ISLES . . . VOL. 2. . . .

LONDON: VIRTUE AND CO., CITY ROAD AND IVY LANE.
1868. 8vo.

A very clearly printed map, coloured in light brown, showing towns, villages, parks, forests, woods, hills, roads, canals, rivers and railways. Bottom left-hand corner, title, scale, and signs for boundaries and railways. The detail breaks through the border on the west.

The border is formed by a thick and thin line, with a double inner line marked off into degrees and minutes of latitude and longitude. Below the border, the imprint and author's name.

1869.

[GLOUCESTERSHIRE. J. BARTHOLOMEW, EDINR. PUBLISHED BY
A. & C. BLACK, EDINBURGH.]

IN BLACK'S GUIDE TO GLOUCESTERSHIRE . . . EDINBURGH, 1869. 8vo.

I have not seen this edition. For description see the fifth edition, 1881. It is mentioned in *The Bibliographer's Manual of Gloucestershire Literature* . . . by F. A. Hyett . . . and *The Rev. W. Bazeley* . . . Gloucester . . . 1895.

1870.

A REPRINT OF J. & C. WALKER'S MAP OF 1835 AS RE-ISSUED
IN 1862.

IN THE BRITISH ATLAS . . . BY I. & C. WALKER.
PUBLISHED BY LONGMAN, REES, & CO. PATERNOSTER ROW,
AND I. & C. WALKER, 9, CASTLE STREET, HOLBORN. 1870.
fol.

Another impression of Walker's map, with additional railways from: Evesham to Ashchurch; Bledington, on the Warwickshire border, to Bourton-on-the-Water; Tewkesbury to Upton-on-Severn; Bristol to Avon Mouth, and Bristol to Portishead. The projected line from Bristol to New Passage is now shown as complete.

A REPRINT OF THE MAP ENGRAVED BY BECKER AND SON FOR
THE POST OFFICE DIRECTORY OF GLOUCESTERSHIRE, 1856.

IN THE POST OFFICE DIRECTORY OF SHROPSHIRE HEREFORDSHIRE AND GLOUCESTERSHIRE . . . EDITED BY

E. R. KELLY . . . LONDON: PRINTED AND PUBLISHED BY KELLY & CO., 51, GREAT QUEEN STREET, LINCOLN'S INN FIELDS W.C. . . . 1870. 8vo.

An impression of the 1863 edition, with corrections. The stars denoting Money Order offices are erased, and the sign removed from below the title. Railways are not brought up to date, but remain the same as the 1863 issue. "J. M. Johnson & Sons, Printers, 3 Castle Street, Holborn, and 56, Hatton Garden, London," is substituted for "Engraved by Becker & Son," *etc.* The address in the imprint is corrected to "51 Great Queen Street, London, W.C."

1872.

A REPRINT OF CRUCHLEY'S MAP OF 1863 AS REISSUED IN 1868.

IN CRUCHLEY'S NEW POCKET COMPANION . . . FOR ENGLAND & WALES . . . SOUTH-WEST DIVISION . . . CRUCHLEY, MAP & GLOBE MANUFACTURER, 81, FLEET STREET, LONDON, E.C. [1872]. 8vo.

The Midland railway from Bath to Mangotsfield is shown as complete, in other respects the map is precisely the same as the 1868 issue.

A REPRINT OF THE MAP ENGRAVED BY W. & A. K. JOHNSTON, 1866.

IN A HANDBOOK FOR TRAVELLERS IN GLOUCESTERSHIRE . . . LONDON: JOHN MURRAY . . . 1872. 8vo.

The date at the bottom of the map is corrected to 1872, and the railways brought up to date.

THE COUNTY OF GLOUCESTER. ENGLISH MILES, 8 [$=1\frac{1}{16}$ inches]. GEORGE PHILIP & SON, LONDON & LIVERPOOL. (PHILIPS' EDUCATIONAL SERIES OF COUNTY MAPS.) 6 x 8 in.

IN THE GEOGRAPHY OF GLOUCESTERSHIRE . . . BY J. WALTON . . . LONDON: GEORGE PHILIP AND SON, 32 FLEET STREET; LIVERPOOL: CANTON BUILDINGS, SOUTH JOHN STREET, AND 49 AND 51 SOUTH CASTLE STREET. 1872. 8vo.

A clearly printed map, divided and coloured in Parliamentary divisions. Shows towns, principal villages, hills, Dean Forest, Roman ways, roads, canals, rivers, and railways.

Bottom right-hand corner, the title, scale, division of the county, and signs for railways, canals and roads.

The border is formed by a thick line, with a fine inner line. Between the border lines, at the bottom: "W. of Greenwich." Outside the border, at the top: "Philips' Educational Series," *etc.* Below the border, the imprint.

1873.

ANOTHER EDITION OF THE ONE-INCH ORDNANCE SURVEY, 1828-31.

In 1873 a reprint of the 1853 issue of the one-inch Ordnance Survey was published, bearing on each sheet the title: "Index to Tithe Survey." With the addition of the boundary lines referring to the Tithe Survey.

A REPRINT OF THE MAP BY W. HUGHES, 1868.

IN A NEW COUNTY ATLAS OF GREAT BRITAIN AND IRELAND . . . BY W. HUGHES . . . LONDON. VIRTUE & CO., CITY ROAD AND IVY LANE, [1873]. fol.

The heights, in feet, are added to some of the hills. Railways added are: Bristol to Portishead, Bristol to Avonmouth, Stonehouse to Nailsworth, and Tewkesbury to Malvern Wells. Bottom right-hand corner, "Heights in feet" is added. The imprint is re-engraved in larger type. Accompanied by two pages of text.

ANOTHER EDITION OF BARTHOLOMEW'S MAP ISSUED IN BLACK'S GUIDE TO GLOUCESTERSHIRE, 1869.

IN BLACK'S GUIDE TO GLOUCESTERSHIRE . . . EDINBURGH, 1873.

I have not seen this issue. For description see the fifth edition, 1881. It is mentioned in *The Bibliographer's Manual of Gloucestershire Literature* . . . by F. A. Hyett . . . and *The Rev. W. Bazeley* . . . Gloucester . . . 1895.

A REPRINT OF PHILIPS' SMALL MAP OF 1872.

IN PHILIPS' HANDY ATLAS OF THE COUNTIES OF ENGLAND, BY JOHN BARTHOLOMEW . . . LONDON: GEORGE PHILIP & SON, 32, FLEET STREET; LIVERPOOL: CAXTON BUILDINGS,

SOUTH JOHN STREET, AND 49, & 51, SOUTH CASTLE STREET, 1873. 8vo.

The railway from Oxford to Fairford, and No. "13" in the top right-hand corner, are added. The title above the border is erased.

1875.

A REPRINT OF E. WELLER'S MAP OF 1862.

IN PHILIPS' ATLAS OF THE COUNTIES OF ENGLAND . . .
BY EDWARD WELLER . . . LONDON: GEORGE PHILIP
AND SON, 32, FLEET STREET. LIVERPOOL: CAXTON BUILD-
INGS, SOUTH JOHN STREET, AND 49, & 51, SOUTH CASTLE
STREET. 1875. fol.

Railways added are: Evesham to Ashchurch, Stonehouse to Nailsworth, Bath to Mangotsfield, Bristol to New Passage, Bristol to Avonmouth, Bristol to Portishead, Yate to Thornbury, Berkley Road on the Midland line to Sharpness, Tewkesbury to Malvern, Monmouth to Ross, Newnham to a junction with the Monmouth and Ross line at Stow Field, and a branch to Lydney. In the bottom right-hand corner is added No. "13."

A FURTHER REPRINT OF CRUCHLEY'S MAP OF 1863, AS RE-ISSUED IN 1872.

IN CRUCHLEY'S COUNTY ATLAS OF ENGLAND AND WALES
. . . PUBLISHED BY G. F. CRUCHLEY . . . 1875. 8vo.

Added below the border: "London, Published by G. F. Cruchley Map Seller & Globe Maker, 81, Fleet Street." A double line is ruled below the title.

The railway from Stratford-on-Avon to Addleston, and the projected line forming a junction with the Evesham line at Lemington, are erased. The projected line from Oldbury-on-Severn to Oldbury-on-the-Hill is also erased. The railway from Yate to Thornbury is shown as complete. A projected loop line is shown between Monmouth and Coleford.

The British Museum possesses a second copy of the atlas, coloured.

[MAP OF GLOUCESTERSHIRE. ENGRAVED BY EDWD. WELLER.]

IN COLLINS' COUNTY GEOGRAPHIES, EDITED BY W. LAWSON, F.R.G.S. GEOGRAPHY OF GLOUCESTERSHIRE . . . BY REV. THOMAS RANDELL . . . LONDON. WILLIAM COLLINS SONS & CO. [1875]. 8vo.

I have not seen this. It is mentioned in *The Bibliographer's Manual of Gloucestershire Literature* . . . By Francis Adams Hyett . . . and *The Rev. William Bazeley* . . . *Gloucester* . . . 1895. 8vo.

The map was re-issued in *Atlas of England and Wales* . . . London: W. Collins, Sons & Company, [1877].

1876.**A FURTHER REPRINT OF E. WELLER'S MAP ISSUED IN THE WEEKLY DISPATCH, 1860.**

IN BACON'S NEW QUARTO COUNTY ATLAS . . . OF THE COUNTIES OF ENGLAND AND WALES. LONDON: G. W. BACON & CO. . . . 127, STRAND, W.C. [1876]. fol.

The title, author's name, and scale are re-instated in their original position, in the bottom right-hand corner, in place of the note. Between the author's name and the scale, a note of four lines is inserted, giving the areas of the counties, *etc.* The note in the top right-hand corner, and Cassell's imprint in the bottom right-hand corner of the top sheet, are erased. "G. W. Bacon & Co., 127 Strand, London," is substituted for Cassell's imprint in the bottom right-hand corner of the lower sheet. The sheets bear the numbers 50 and 51 in the top right-hand corners.

A REPRINT OF PHILIPS' SMALL MAP OF 1872 AS REISSUED IN 1873.

IN PHILIPS' HANDY ATLAS OF THE COUNTIES OF ENGLAND . . . BY JOHN BARTHOLOMEW . . . LONDON . . . 1876. 8vo.

Railways added are: Berkley Road to Sharpness; Newnham to a junction with the Monmouth and Ross railway; Lidney to a junction with the Newnham branch; a connection between the Lidney and Newnham branches,

and also an intermediate branch line, from the Gloucester and Chepstow railway, between the two.

No. "13" is now placed in the bottom right-hand corner.

[MAP OF THE COUNTY OF GLOUCESTER.]

IN MORRIS & CO.'S COMMERCIAL DIRECTORY & GAZETTEER OF GLOUCESTERSHIRE WITH BRISTOL AND MONMOUTH. SECOND EDITION. NOTTINGHAM, 1876. 8vo.

I have not seen this work. There is a copy in the possession of The Rev. William Bazeley, Matson Rectory, Gloucestershire, and it is mentioned in *The Bibliographer's Manual of Gloucestershire Literature* . . . by F. A. Hyett . . . and *The Rev. W. Bazeley* . . . Gloucester . . . 1895.

COLLINS' NEW SCHOOL ROOM MAP OF GLOUCESTERSHIRE. ENGLISH MILES, 10 [=7½ inches]. 35½×47½ mm.

A varnished map for hanging in the schoolroom, coloured in Parliamentary divisions. Shows towns, principal villages, hills, battle sites, Roman ways, roads, canals, rivers and railways.

Bottom right-hand corner, the title. The border is formed by a thick and a thin line, with an inner line marked off into degrees and minutes of latitude and longitude. Along the top, outside the border: "Collins' New Series of School-Room Maps; Edited by W. Lawson, F.R.G.S." Below the border, bottom right-hand corner: "William Collins, Sons, & Co., London & Glasgow."

1876-87.

ORDNANCE SURVEY OF GLOUCESTERSHIRE. SURVEYED IN 1873-84. SCALE: 12,500, OR, 25·344 INCHES TO A MILE. ORDNANCE SURVEY OFFICE: SOUTHAMPTON, 1876-1887. 20 VOLS. LARGE FOLIO.

This map is on the same scale as the actual survey. It is sufficiently large to show every detail on the ground, and occupies about eleven hundred sheets, each measuring 38 × 25½ in. Each sheet covers 1½ square miles of ground.

A book of reference was issued for each parish in the county, giving an index map of the parish on the scale of one inch to the mile, a description of the type and signs used on the map, the area in acres of each numbered field or plot in the parish, and an index to places.

1877.

A REPRINT OF CRUCHLEY'S LARGE MAP OF 1855 AS REISSUED IN 1868.

A vertically etched panel is added as a background to the scale. The projected railways from Burton-on-the-Water, Bath to Mangotsfield, and Yate to Thornbury, are completed. A branch line is shown from Berkley Road to Sharpness. A projected line is shown from Tewkesbury to Ross, and a line added from Ross to Monmouth, with two additional branches in the Forest of Dean.

OFFICIAL MAP OF GLOUCESTER. SCALE OF MILES, 10 [= 2½ inches]. W. J. FREEMAN, STEAM-LITHO. 2, OLD SWAN LANE, UPPER THAMES ST., E.C. 14×17½ in.

IN GLOUCESTERSHIRE. THE "OFFICIAL" COUNTY MAP & GUIDE . . . LONDON: OFFICES, 19, SALISBURY STREET, STRAND. SIMPKIN, MARSHALL, & CO., STATIONERS' HALL COURT, [1877]. 8vo.

Coloured in Parliamentary divisions. Shows towns (with distances from London), villages, parks, hills, hundreds, woods, number of members returned to Parliament, roads (with distances from town to town), canals, rivers, and railways.

Top left-hand corner, a view of "Tewkesbury Church." Below, a star indicator of the points of the compass. On the right: "Reference to the Hundreds." Bottom left-hand corner, a note giving population, *etc.* Bottom right-hand corner, the title, and below, the "Explanation." On the left: "Market Towns and Market Days," and below this, the scale.

The border is formed by a thick line between two fine ones, with a double inner line marked off into degrees and minutes of latitude and longitude. Below the border, at the bottom left-hand corner, the lithographer's name.

SKETCH MAP OF GLOUCESTERSHIRE. SHEWING THE POSITION OF ANCIENT EARTHWORKS. SCALE OF MILES, 20 [= $3\frac{1}{2}$ inches]. $8\frac{1}{2} \times 8$ in.

IN PROCEEDINGS OF THE COTTESWOLD NATURALISTS' FIELD CLUB. VOLUME 6. GLOUCESTER: PRINTED BY JOHN BELLOWES, EASTGATE STREET, 1877. 8vo.

An outline map, with numbers (1-78) to indicate position of ancient earthworks. Shows hills and rivers only.

Top left-hand corner, a cross with arrow-head indicating the north. On the right, the scale. Bottom right-hand corner, the title. The border is formed by a double line. On the back of the right-hand half: "Plate II. Camps on the Cotteswold Hills."

GLOUCESTERSHIRE. $12\frac{3}{4} \times 15\frac{1}{2}$ in.

IN PROCEEDINGS OF THE COTTESWOLD NATURALISTS' FIELD CLUB. VOLUME 6. GLOUCESTER, 1877. 8vo.

An outline map with Roman numerals I-XII, indicating botanical districts. Shows rivers and railways only.

Top left-hand corner, the title. Bottom right-hand corner, list of "Botanical Districts." The border is formed by three lines.

THE "PICTORIAL WORLD" MAP OF GLOUCESTERSHIRE. ENGLISH MILES, 10 [= $2\frac{1}{2}$ inches]. $13\frac{1}{2} \times 16$ in.

IN THE PICTORIAL WORLD. NO. 196. VOL. 8. DECEMBER 8TH. 1877. fol.

A poorly drawn map, coloured green, showing towns, villages, parks, hills, woods, forests, roads, canals, rivers, and railways.

Bottom right-hand corner, the scale, and signs for railways and roads.

The border is formed by a thick line between two fine ones, and an inner line divided off into degrees and minutes of latitude and longitude. Outside the border at the top, the title. On the back, statistical account of the "County of Gloucester," and the "Population of the Parishes and Townships," *etc.*

GLOUCESTERSHIRE. ENGLISH MILES, 10 [=1½ inches]. WILLIAM COLLINS, SONS, & CO., LONDON & GLASGOW. 6½×8 in.

IN ATLAS OF ENGLAND AND WALES . . . LONDON : WILLIAM COLLINS, SONS & COMPANY, [1877]. 8vo.

A reprint of the map issued in Collins' County Geographies, 1875. Coloured in Parliamentary divisions. Shows towns, villages, hills, forests, Roman ways, roads, canals, rivers, and railways.

Bottom right-hand corner, the title, scale, and signs for the railways, *etc.*

The border is formed by a double line, with a fine inner line. Outside the border, top left-hand corner, "23." At the bottom, the imprint.

1878.

GLOUCESTERSHIRE. 5½×8 in.

IN THE MIDLAND COUNTIES ATLAS . . . BY JOHN BARTHOLOMEW . . . WILLIAM COLLINS, SONS, & CO., LONDON & GLASGOW. [1878]. 8vo.

A poor, sketchy sort of map, printed on the right-hand half of the inside of the front cover, the other half being occupied by a map of Oxfordshire.

Shows towns, principal villages, hills, roads, rivers, and railways.

Bottom right-hand corner, the title. The border is formed by a single line.

1879.

POST OFFICE MAP OF GLOUCESTERSHIRE, 1879. SCALE OF MILES, 12 [=3 inches]. KELLY & CO., POST OFFICE DIRECTORY OFFICES, 51, GREAT QUEEN STREET, LONDON, W.C. 12×15½ in.

IN THE POST OFFICE DIRECTORY OF SHROPSHIRE, HEREFORDSHIRE AND GLOUCESTERSHIRE . . . EDITED BY E. R. KELLY . . . LONDON : PRINTED AND PUBLISHED BY KELLY & CO. . . . 1879. 8vo.

A very clearly printed map, showing towns, villages, parks, woods, hills, Roman ways, roads, canals, rivers, and railways.

Top left-hand corner, title, date, scale, and a note giving area and population. Bottom right-hand corner: "Reference to the Hundreds." Below, note giving the number of members returned to Parliament. On the left: "Places of Election."

The border is formed by a double line. Below the border, the imprint.

GLOUCESTER. SCALE OF MILES, 10 [= 1½ inches]. J. BARTHOLOMEW, EDINR. ENCYCLOPÆDIA BRITANNICA. NINTH EDITION. 7×9½ in.

In THE ENCYCLOPÆDIA BRITANNICA . . . NINTH EDITION, VOLUME X. EDINBURGH: ADAM AND CHARLES BLACK, 1879. 4to.

A clearly printed map, showing towns, principal villages, parks, hills, forests, Roman ways, roads, canals, rivers, and railways.

Bottom right-hand corner, the scale and a note giving the divisions. The detail breaks into the border on the east and west.

The border is formed by three lines, with a double inner line marked off into degrees and minutes of latitude and longitude. Above the border, at the top, the title, and in the right-hand corner: "Plate VII." Below the border, the author's name and title of the work.

1880.

[A MAP OF GLOUCESTERSHIRE.]

In DEACON'S COURT GUIDE GAZETTEER AND ROYAL BLUE BOOK. . . . WITH A COLOURED MAP OF THE COUNTY. FIRST EDITION. LONDON, [1880]. 8vo.

I have not seen this. It is noted in *The Bibliographer's Manual of Gloucestershire Literature* . . . by F. A. Hyett . . . and The Rev. W. Bazeley . . . Gloucester . . . 1895, where it is stated: "It was intended to publish it every three years, but no other edition has been issued." An edition, however, was issued in 1899, but the publishers designate it as the first edition of a new series.

1881.

A REPRINT OF PHILIP'S SMALL MAP OF 1872, AS RE-ISSUED IN 1876.

IN GLOUCESTERSHIRE NOTES AND QUERIES. EDITED BY THE REV. BEAVER H. BLACKER . . . VOL. I. LONDON: W. KENT & Co. . . . 1881. 8vo.

The imprint is removed to the bottom right-hand corner.

GLOUCESTERSHIRE. J. BARTHOLOMEW, EDINR. SCALE OF MILES, 8 [=2 inches]. PUBLISHED BY A. & C. BLACK, EDINBURGH. 10½ × 13½ in.

IN BLACK'S GUIDE TO GLOUCESTERSHIRE . . . FIFTH EDITION. EDINBURGH: ADAM AND CHARLES BLACK, 1881. 8vo.

A clearly printed map, with details of the surrounding counties filled in to the border of the map. Shows towns, villages, parks, woods, forests, roads, canals, rivers, and railways.

The border is formed by three lines. Outside the border, at the top, the title; at the bottom, the scale, imprint, and compiler's name.

[MAP OF GLOUCESTERSHIRE.] 15 ENGLISH MILES [=1½ inches]. STANFORD'S GEOGL. ESTABT., LONDON. 3½ × 5½ in.

IN GEOGRAPHICAL READERS FOR ELEMENTARY SCHOOLS. BY CHARLOTTE M. MASON. LONDON: EDWARD STANFORD, 65, CHARING CROSS, S.W., 1881. 8vo.

A rather roughly executed map of the county, without a title, filled in to the border with detail of the surrounding counties.

Shows chief towns, hills, rivers, and railways. The border is formed by a double line, broken by the detail on the east and west. Below the border, the scale and imprint.

1883.

A FURTHER REPRINT OF CRUCHLEY'S LARGE MAP OF 1855 AS REISSUED IN 1877.

IN HARRISON'S "FINGER POST" BICYCLE ROAD GUIDE AND COUNTY MAP OF GLOUCESTER . . . E. HARRISON & Co., 259, OXFORD STREET, LONDON, [1883]. 8vo.

The projected railways from Fairford to Andoversford, Nailsworth to Tetbury, Oldbury-on-the-Hill to Oldbury-on-Severn, Tewkesbury to Ross, and Gloucester to Worcester, are erased. The plate still bears the No. "13." On the back are eighteen advertisements.

A FURTHER REPRINT OF THE MAP ISSUED IN THE "WEEKLY DISPATCH," 1880, AS RE-ISSUED BY BACON IN 1876.

IN NEW LARGE SCALE ORDNANCE ATLAS OF THE BRITISH ISLES . . . LONDON: EDITED AND PUBLISHED BY GEORGE W. BACON . . . 127, STRAND. Large 4to.

The title is repeated in the top left-hand corner of the upper sheet, with the note: "Reduced from the Ordnance Survey. Divided into 5 mile squares." Lines are added to the map and index letters in the border for that purpose. The note between Weller's name and the scale on the lower sheet is superseded by: "Divided into 5 mile squares," and above Weller's name is added: "Reduced from the Ordnance Survey." On the left is a note referring to names of railway stations. The projected railways from Bourton-on-the-Water to Cheltenham, and from Fairford to Andoversford are erased.

MAP OF GLOUCESTERSHIRE, SHEWING ITS ANCIENT CAMPS, ROMAN VILLAS, BARROWS, & ROADS. SCALE, 5 MILES [= 2½ inches]. 32½ × 35 in.

Accompanying an *ARCHÆOLOGICAL HANDBOOK OF THE COUNTY OF GLOUCESTER*. BY G. B. WITTS . . . CHELTENHAM: G. NORMAN, CLARENCE STREET, [1883]. 8vo.

A lithographic reduction of the hill-shaded edition of the one-inch Ordnance Survey, with a large amount of archæological detail super-imposed.

Shows, in addition to the somewhat microscopic detail of the Ordnance Survey, ancient camps, Roman villas, long barrows, round barrows, and ancient roads.

Top left-hand corner, in a rectangular panel, the title and scale. Bottom right-hand corner, in a similar panel, indications of the signs used on the map. Around the map, enclosed by a second border formed by three lines, are twenty-six plans of villas, camps, and barrows, drawn to scale.

1883-88.

ORDNANCE SURVEY OF GLOUCESTERSHIRE. SURVEYED IN 1873-84. SCALE, SIX INCHES TO ONE STATUTE MILE, OR . . . 1: 10,560. ORDNANCE SURVEY OFFICE, SOUTHAMPTON, 1883-88.

The first edition, without contours, reduced from the 25-inch survey, and showing about the same detail. Two hundred and forty-one quarter sheets, each measuring 18 × 12 in.

1883-92.

ANOTHER EDITION OF THE SIX-INCH ORDNANCE SURVEY OF 1883-98.

The same as the first issue, but with contours added.

1884.

ANOTHER EDITION OF J. AND C. WALKER'S MAP OF 1835, ISSUED IN THE BRITISH ATLAS, 1837.

In LETTS'S POPULAR COUNTY ATLAS BEING A COMPLETE SERIES OF MAPS DELINEATING THE WHOLE SURFACE OF ENGLAND AND WALES . . . LETTS, SON & CO. LIMITED, LONDON BRIDGE, E.C., 1884. fol.

A lithographic reproduction of J. & C. Walker's map, first issued in the *British Atlas*, 1837.

The title and Walker's name in the top left-hand corner have been erased, and the title "Gloucester" re-engraved in large type with "Letts, Son & Co. Limited, London," added below.

Below the title, a note giving population, area, rental, inhabited houses, poor rates, and paupers, is substituted for the original note.

In the middle, at the top, the note giving the number of members returned to Parliament is replaced by a note showing manufacturers.

Bottom right-hand corner, the two insets of detached portions of Gloucestershire, list of hundreds, and places of election, are erased, and, "Explanation of signs" substituted.

Lines of latitude and longitude are added to the map, and the railways brought up to date. Reference letters are added

between the border lines, and "Letts, Son & Co. Limited, London Bridge, E.C.," substituted for Longman's imprint.

A copy of the atlas is in the University Library, Cambridge.

A FURTHER REPRINT OF THE MAP ENGRAVED BY W. & A. K. JOHNSTON, 1866.

In A HANDBOOK FOR TRAVELLERS IN GLOUCESTERSHIRE
THIRD EDITION . . . LONDON: JOHN MURRAY
. . . 1884. 8vo.

The date in the imprint is corrected to 1884, and the railways brought up to date.

A REPRINT OF THE MAP BY J. BARTHOLOMEW, 1881.

In BLACK'S GUIDE TO THE COUNTY OF GLOUCESTER.
SIXTH EDITION. EDINBURGH, ADAM AND CHARLES BLACK,
1884. 8vo.

An unaltered impression of the issue of 1881.

1885.

A REPRINT OF E. WELLER'S LARGE MAP OF 1862, AS REISSUED IN 1875.

In PHILIPS' ATLAS OF THE COUNTIES OF ENGLAND . . .
LONDON: GEORGE PHILIP AND SON . . . 1885. fol.

An additional railway is shown from Swindon, via Cricklade, to Cirencester.

A REPRINT OF PHILIPS' SMALL MAP OF 1872, AS REISSUED IN 1876.

In PHILIPS' HANDY ATLAS OF THE COUNTIES OF ENGLAND
. . . LONDON: GEORGE PHILIP & SON . . . 1885. 8vo.

The railway from Swindon, via Cricklade, to Cirencester is added.

A FURTHER REPRINT OF E. WELLER'S LARGE MAP OF 1862, AS REISSUED IN 1885.

The cover bears the title: "PHILIPS' CYCLISTS' MAP OF THE COUNTY OF GLOUCESTER SHEWING THE MAIN ROADS DISTINCTLY COLOURED . . . GEORGE PHILIP & SON, 32, FLEET STREET, LONDON AND LIVERPOOL."

The plate has been prepared for this issue by the addition of arrows of three different kinds, showing the dangerous hills, and letters indicating accommodation for cyclists. Weller's name and the note explaining the colour in the bottom right-hand corner are erased.

GLOUCESTER. SCALE OF MILES, 5 [= $\frac{1}{2}$ inch]. STANFORD'S GEOGRAPHICAL ESTABT. LONDON: EDWARD STANFORD, 55, CHARING CROSS. 7×10 $\frac{3}{8}$ in.

IN STANFORD'S PARLIAMENTARY COUNTY ATLAS AND HANDBOOK OF ENGLAND AND WALES . . . LONDON, EDWARD STANFORD . . . 1885. 8vo.

Coloured in Parliamentary divisions. The detail of the surrounding counties reaches to the border, and the county boundary indicated by an engraved and coloured line.

Shows towns, villages, castles, parks, roads, canals, rivers, and railways.

The border is formed by a thick line with a thin inner line marked off into miles. Bottom left-hand corner, between the border lines, "Scale of miles." Outside the border at the top, the title, and at the bottom, the imprint.

GLOUCESTERSHIRE. . . . SCALE OF FOUR MILES TO AN INCH. R. OWEN JONES LT. COLONEL R.E. ZINCOGRAPHED AT THE ORDNAVANCE SURVEY OFFICE, SOUTHAMPTON, 1885. 12 $\frac{1}{4}$ ×13 $\frac{1}{8}$ in.

IN REPORT OF THE BOUNDARY COMMISSIONERS FOR ENGLAND AND WALES, 1885. LONDON: PRINTED BY EYRE AND SPOTTISWOOD . . . 1885. fol.

A somewhat coarsely drawn map, prepared to show the proposed new parliamentary divisions of the county. The detail of the surrounding counties extends to the border of the map.

Shows towns, villages, roads, canals, rivers, and railways. The boundaries of the proposed parliamentary divisions are shown in red, and those of the petty sessional divisions in blue. The proposed parliamentary boroughs are indicated in slate colour.

At the top, in the middle, the title in a long panel, and below, "New divisions of county." Bottom right-hand

corner, the compiler's name, and on the left, the "Reference." Above, the scale.

The border is formed by two fine lines, the outer one being extended at the bottom to enclose the imprint.

A REPRINT OF THE MAP BY R. O. JONES, 1885.

IN RETURN SHOWING WITH RESPECT TO EACH OF THE SEVERAL COUNTIES OF ENGLAND . . . DIVIDED BY "THE REDISTRIBUTION OF SEATS ACT, 1885," THE CONTENTS OF EACH DIVISION . . . JULY, 1885 . . . LONDON: PRINTED BY HENRY HANSARD AND SON. fol.

Another impression, with corrections, of the map issued in the Boundary Commissioners' Report earlier in the year. The details outside the county boundary are omitted, and the colour for the boundaries of the petty sessional divisions is black.

1886.

ANOTHER EDITION OF STANFORD'S MAP OF 1881.

IN STANFORD'S HANDY ATLAS AND POLL BOOK . . . OF GREAT BRITAIN AND IRELAND . . . LONDON: EDWARD STANFORD, 55, CHARING CROSS, 1886. 8vo.

A more clearly printed map than the original. It is printed in blue with the addition of the Parliamentary divisions in colours. At the top is added: "Gloucester," and No. "24."

ANOTHER COPY OF THE ABOVE.

IN STANFORD'S HANDY ATLAS AND POLL BOOK . . . SECOND EDITION. LONDON . . . 1886.

This copy is differently coloured, Thornbury being yellow and Cirencester light blue instead of pink.

1887.

A REPRINT OF J. & C. WALKER'S MAP OF 1835, AS RE-ISSUED BY LETTS, SON & CO. IN 1884.

IN LETTS'S POPULAR COUNTY ATLAS . . . OF ENGLAND AND WALES . . . MASON & PAYNE PROPRIETORS AND

PUBLISHERS OF LETTS'S ATLASES, 41, CORNHILL, LONDON, E.C., 1887. fol.

The names of the Parliamentary divisions are added, and the boundary of the Borough of Bristol extended according to the "Redistribution of Seats Act" 1885.

There is a copy of the atlas in the Cambridge University Library.

ENGLAND AND WALES. COMBINED INDEX SHEWING CIVIL PARISHES AND THE ORDNANCE SURVEY MAPS OF GLOUCESTERSHIRE ON THE 1-INCH, 6-INCH, AND 25-INCH SCALES. SURVEYED IN 1873-83. SCALE OF THIS INDEX FOUR MILES TO ONE INCH. PHOTOZINCOGRAPHED AND PUBLISHED AT THE ORDNANCE SURVEY OFFICE, SOUTHAMPTON, 1887. 19×21 in.

An outline map giving the names and boundaries of parishes.

1888.

MAP TO ACCOMPANY THE GUIDE TO GLOUCESTERSHIRE. SCALE OF MILES, 5 [$=\frac{3}{4}$ inch]. LONDON: EDWARD STANFORD, 55, CHARING CROSS. 7×10½ in.

In TOURIST'S GUIDE TO GLOUCESTERSHIRE . . . BY R. N. WORTH . . . LONDON: EDWARD STANFORD, 1888. 8vo.

A very full and clearly printed map. It includes considerable portions of the surrounding counties, and is filled in to the border.

Shows towns, villages, parks, Roman ways, roads, canals, rivers, and railways.

The border is formed by a thick line, with a fine inner line marked off into miles.

Outside the border, at the top, the title, at the bottom, the imprint, and "Stanford's Geographical Establt."

SOUTH MIDLAND COUNTIES. SCALE OF ENGLISH MILES, 50 [$=2\frac{1}{2}$ inches]. J. BARTHOLOMEW, EDINBURGH. 7½×5 in.

In POCKET ATLAS OF ENGLAND & WALES. BY J. BARTHOLOMEW . . . THIRD EDITION . . . LONDON: JOHN WALKER & CO., FARRINGTON HOUSE, WARWICK LANE, E.C. 1888. 8vo.

A map showing the South-Midland Counties, including Gloucestershire.

Shows towns, principal villages, hills, rivers, and railways.

The border is formed by a double line, with an inner line marked off into degrees and minutes of latitude and longitude. Between the border lines are letters of reference. Outside the border, at the top, the title. In the left-hand corner, "Pocket Atlas of England & Wales," and in the right-hand corner, "Plate 9." At the bottom, the scale, signs for railways and towns, and in the right-hand corner, "J. Bartholomew, Edinr."

DIAGRAM OF THE ORDNANCE SURVEY OF GLOUCESTERSHIRE. SHEWING CIVIL PARISHES. SCALE OF THIS DIAGRAM 4 MILES TO ONE INCH. PHOTOZINCOGRAPHED AT THE ORDNANCE SURVEY OFFICE, SOUTHAMPTON, 1888. 23×17½ in.

An outline map giving the names and boundaries of parishes.

Top left-hand corner, the title and scale. Right-hand side, enlarged sketches of Bristol and Gloucester. At the bottom: "References" and imprint.

DIAGRAM OF THE SANITARY DISTRICTS IN GLOUCESTERSHIRE. SHEWING ALSO CIVIL PARISHES. SCALE OF THIS DIAGRAM 4 MILES TO ONE INCH. PHOTOZINCOGRAPHED AT THE ORDNANCE SURVEY OFFICE, SOUTHAMPTON, 1888. 23×17½ in.

An outline map with the boundaries and names of Unions printed in red, and other Urban Sanitary districts in blue.

The same map as the above, with slightly altered title and additional information.

LOCAL GOVERNMENT BOUNDARY COMMISSION. DIAGRAM OF THE ALTERATIONS PROPOSED BY THE BOUNDARY COMMISSION IN THE COUNTY OF GLOUCESTER. SCALE OF THIS DIAGRAM 4 MILES TO 1 INCH. ROBT. OWEN JONES. 19×24 in.

IN REPORT OF THE BOUNDARY COMMISSIONERS OF ENGLAND AND WALES, 1888. VOL. I. PRINTED BY EYRE AND SPOTTISWOOD . . . EAST HARDING STREET, FLEET STREET E.C. fol.

The groundwork of the map itself is the same as the two preceding plates, with the alterations proposed by the Boundary Commissioners super-imposed in colours.

1889.

ANOTHER EDITION OF EMSLIE'S MAP OF 1848, AS ISSUED BY J. REYNOLDS IN 1864.

IN REYNOLDS'S GEOLOGICAL ATLAS OF GREAT BRITAIN . . . SECOND EDITION. LONDON: JAMES REYNOLDS & SONS, 174, STRAND, 1889. 8vo.

The map is now intersected by lines, and the following additions made:—Below the title, "Index to Sheets of Geol. Ordce. Map," and a note referring to fossils. On the right, a note referring to corals. Bottom left-hand corner, a note referring to coral beds and fossils. Bottom right-hand corner, two notes. Below the border, the imprint: "London. Published by James Reynolds & Sons, 174, Strand."

ANOTHER EDITION OF THE MAP ISSUED IN THE "WEEKLY DISPATCH," 1860, AS RE-ISSUED BY BACON IN 1876 AND 1883.

IN NEW LARGE SCALE ATLAS OF THE BRITISH ISLES . . . LONDON . . . GEORGE W. BACON, F.R.G.S., 127, STRAND, [1889]. 4to.

On the northern sheet, the scale is transferred from the bottom of the sheet to the top left-hand corner below the title. Below the scale are added the signs for railways and boroughs. Top right-hand corner, a list of colours for the "Parliamentary Divisions." Above the border is added: "Wor'ster & Glo'ster. N." On the southern sheet, Weller's name is erased, and the note referring to railways placed directly below the scale. On the left is a list of colours for the "Parliamentary divisions." Top right-hand corner: "Wor'ster & Glo'ster. S." is added.

GLOUCESTER. ENGLISH MILES, 10 [=2½ inches]. W. & A. K. JOHNSTON, EDINBURGH & LONDON. 9½×7½ in.

IN THE MODERN COUNTY ATLAS OF ENGLAND & WALES . . . W. & A. K. JOHNSTON, EDINBURGH & LONDON, 1889. fol.

The map of Gloucestershire occupies about two-thirds of the lower portion of a page measuring $9\frac{3}{4} \times 13\frac{1}{4}$ in. The upper part, divided by a thick line, being devoted to a map of Glamorganshire. The map is intersected by lines with marginal reference letters.

Shows towns, villages, parks, heaths, hills, roads, canals, rivers, and railways.

Bottom right-hand corner, the title and scale.

The border is formed by a thick line round the whole plate, with a fine inner line round the county. Below the border, bottom right-hand corner, the imprint.

GLOUCESTERSHIRE. 1889. SCALE OF MILES, 12 [=2 $\frac{3}{8}$ inches]. KELLY & CO., POST OFFICE DIRECTORY OFFICES, GREAT QUEEN STREET, LONDON, W.C. $9\frac{1}{4} \times 13\frac{1}{4}$ in.

In KELLY'S DIRECTORY OF SOMERSETSHIRE AND GLOUCESTERSHIRE . . . LONDON: PRINTED AND PUBLISHED BY KELLY & Co. . . . 1889. 8vo.

A clearly printed map, showing towns, villages, parks, woods, hills, roads, canals, rivers, and railways.

Top left-hand corner, title, date, and scale, and below, a note giving the area of the county. Bottom right-hand corner, list of the "Hundreds."

The border is formed by a double line. Below the border, the imprint.

1890.

[A MAP OF GLOUCESTERSHIRE.] SCALE OF MILES, 12 [=1 $\frac{5}{8}$ inches]. $8\frac{7}{8} \times 7\frac{3}{8}$ in.

In A GLOSSARY OF DIALECT & ARCHAIC WORDS USED IN THE COUNTY OF GLOUCESTER . . . EDITED BY LORD MORETON. LONDON: PUBLISHED FOR THE ENGLISH DIALECT SOCIETY BY KEGAN PAUL & Co. 1890. 8vo.

An outline map, divided into eight districts, to show approximately the area in which the words of the glossary were known to occur.

Shows a few towns, hills, and rivers only. Bottom

right-hand half, an ornamental arrow indicating the north. Below, the scale.

The border is formed by a thick line, with two fine inner lines.

1890-93.

ORDNANCE SURVEY OF ENGLAND. SCALE OF ONE INCH TO ONE STATUTE MILE = 1: 63,360. ENGRAVED AT THE ORDNANCE SURVEY OFFICE, SOUTHAMPTON. . . . PUBLISHED BY MAJOR GENERAL SIR C. W. WILSON. . . . DIRECTOR GENERAL, 1874-95. SIZE OF EACH SHEET $19\frac{1}{2} \times 13\frac{1}{4}$ in.

This is the new series of the Ordnance Survey of England and Wales, with contours, but without hill shading. Gloucestershire is shown on sheets 199, 200, 215, 216, 217, 218, 233, 234, 235, 250, 251, 252, 253, 264 and 265, which are dated 1887 to 1893. Sheet 253, dated 1887, contains such a very small portion of Gloucestershire that I have ignored that date in the heading.

Shows all the surface features, and heights in feet, above the mean sea level at Liverpool. It shows the roads in three classes, viz. :—Main roads, ordinary metalled roads, and minor roads.

1891.

A REPRINT OF THE MAP ENGRAVED BY E. WELLER FOR THE "WEEKLY DISPATCH" 1860, AS RE-ISSUED BY BACON IN 1889.

IN NEW LARGE-SCALE ATLAS OF THE BRITISH ISLES
. . . . EDITED BY G. W. BACON, F.R.G.S. LONDON
G. W. BACON & Co. . . . 1891. 4to.

1892.

A REPRODUCTION OF THE PLAYING CARD MAP OF 1676.

IN PLAYING CARDS OF VARIOUS AGES AND COUNTRIES
SELECTED FROM THE COLLECTION OF LADY CHARLOTTE
SCHREIBER. VOL. I. . . . LONDON. JOHN MURRAY,
ALBEMARLE STREET, 1892. fol.

A. H. SWISS' No. 5. HUNTING MAP. SCALE HALF AN INCH TO A MILE. . . . A. H. SWISS, PUBLISHER, DEVONPORT. [1892.] $26\frac{3}{4} \times 17\frac{1}{2}$ in.

A nicely printed map, showing the meets of the hounds in Gloucestershire, Monmouthshire, the southern part of

Herefordshire, and North Wiltshire. It is coloured in counties, with the parks picked out in green, and the roads in brown. Accompanied by a list of the hunts.

Top right-hand corner, the title, scale, and imprint. Below the border, bottom right-hand corner: "Gall & Inglis, Edinburgh."

ORDNANCE SURVEY OF ENGLAND. SCALE OF ONE INCH TO A STATUTE MILE=1:63,360. PHOTOZINCOGRAPHED AT THE ORDNANCE SURVEY OFFICE, SOUTHAMPTON, 1892.

A photozincograph map, prepared from the one-inch survey of 1890-93, coloured in parishes, and with many additions. Similar in design, but not to be compared, in beauty of execution, with the copper-plate impression of 1890-93. The map was discontinued before completion, the only Gloucestershire sheets published being 199, 215, 216, 217 and 233.

GLOUCESTER. SCALE OF MILES, 10 [=1½ inches]. PUBLISHED BY A. & C. BLACK, LONDON. 6¾×9½ in.

IN BLACK'S HANDY ATLAS OF ENGLAND & WALES . . .
EDITED BY JOHN BARTHOLOMEW . . . LONDON. ADAM
& CHARLES BLACK, 1892. 8vo.

A neatly printed map showing towns, villages, parks, hills, forests, roads, canals, rivers, and railways.

Bottom right-hand corner, a list of the Parliamentary divisions of 1885, and the scale.

The border is formed by a double line with a plain inner double line. Between the border lines the latitude and longitude are indicated at every ten minutes. At the bottom: "Longitude West from Greenwich." Outside the border, at the top, the title. On the right-hand side: "Black's Handy Atlas of England & Wales," and "Plate 22." At the bottom, the imprint, and in left-hand corner: "The Edinburgh Geographical Institute." Right-hand corner: "John Bartholomew & Co."

ORDNANCE SURVEY OF GLOUCESTERSHIRE. SCALE TWO MILES TO ONE INCH. PHOTOZINCGRAPHED AT THE ORDNANCE SURVEY OFFICE, SOUTHAMPTON, 1892. $14\frac{1}{2} \times 12$ in.

Shows towns, villages, parishes, parks, forests, woods, marshes, roads, canals, rivers, and railways.

Top right-hand corner, the title. Below, "Characteristics," and a note referring to boundaries. At the bottom, in the middle, the scale. Right-hand corner, enlarged sketches of the cities of Bath and Gloucester, and two panels of references.

Across the bottom of the plate, below the map, a list of parishes and their areas.

The border is formed by a thick line, with a fine inner line.

1893.

AIREY'S RAILWAY MAP OF THE GLO'STERSHIRE & OXFORDSHIRE DISTRICTS BY JOHN AIREY, AND CERTIFIED BY THE COMPANIES. 1893. SCALE, TWO MILES TO ONE INCH. J. & W. EMSLIE, ENGRAVERS. PUBLISHED BY J. AIREY, RAILWAY CLEARING HOUSE, LONDON. $13\frac{1}{2} \times 20$ in.

Shows the railways with a distinctive colour for each company. Distances are given, from station to station, in miles and chains.

1894.

GLOUCESTERSHIRE. ENGLISH MILES, 10 [$= 2\frac{1}{2}$ inches]. LONDON : KELLY'S DIRECTORY OFFICE, 182, 183, 184, HIGH HOLBORN, W.C. $13\frac{1}{2} \times 16\frac{1}{2}$ in.

IN KELLY'S DIRECTORY OF SOMERSETSHIRE AND GLOUCESTERSHIRE. LONDON : PRINTED AND PUBLISHED BY KELLY & CO. LTD., 182, 183 & 184 HIGH HOLBORN, W.C.
 . . . 1894. 8vo.

A somewhat overcrowded map. Shows towns, villages, parks, woods, forests, hills, roads, canals, rivers, and railways.

Bottom right-hand corner, title, scale, signs for railways and roads, and note giving numbers of members returned to Parliament.

The border is formed by two fine lines with an intermediate thick one, and a fine inner line divided into degrees and minutes of latitude and longitude. Between the border lines are reference letters and numbers. Below the border, the imprint.

GLOUCESTERSHIRE. SCALE OF MILES, 10 [= 1½ Inch]. F. S. WELLER, F.R.G.S. WILLIAM MACKENZIE, LONDON, EDINBURGH & GLASGOW. 8½ × 11 In.

IN THE COMPREHENSIVE GAZETTEER OF ENGLAND AND WALES. EDITED BY J. H. F. BRABNER . . . LONDON: WILLIAM MACKENZIE, 69, LUDGATE HILL, EDINBURGH, AND DUBLIN, [1894]. 8vo.

A very clearly printed map, coloured in Parliamentary divisions, showing towns, principal villages, hills, roads canals, rivers, and railways.

Top left-hand corner, title, scale, and signs for canals, railways, and roads.

The border is formed by two fine lines with an intermediate thick one, and a double inner line marked off into degrees and minutes of latitude and longitude. Below the border, the imprint and engraver's name.

1895.

A FURTHER REPRINT OF THE "WEEKLY DISPATCH" MAP, 1860, AS RE-ISSUED BY BACON IN 1889.

IN COMMERCIAL AND LIBRARY ATLAS OF THE BRITISH ISLES . . . EDITED BY G. W. BACON, F.R.G.S. LONDON: G. W. BACON & Co. . . . 1895. 4to.

Differently coloured, the parks being picked out in deep green. The Roman road is continued from the county boundary near Ashley to the boundary east of Marshfield. The note referring to railways is replaced by the "Explanation" of signs. "Reference to colours" and population from the census returns of 1881 and 1891 are substituted for the colours for the Parliamentary divisions.

A FURTHER REPRINT OF PHILIPS' SMALL MAP OF 1872 AS RE-ISSUED IN 1885.

IN PHILIPS' HANDY ATLAS OF THE COUNTIES OF ENGLAND . . . LONDON: GEORGE PHILIP & SON . . . 1895. 8vo.

The boroughs of Bristol, Cheltenham, and Gloucester are now indicated by an engraved line.

ANOTHER EDITION OF THE ONE INCH ORDNANCE SURVEY OF 1890-93.

The sheets showing Gloucestershire were revised in 1893-97, and published in 1895-99.

ANOTHER EDITION OF THE ABOVE.

The same survey and dates of publication, but with hills shaded in black. In the bottom right-hand corner of sheets 217, 218, 233, and 235 is added: "Boundaries revised to December, 1888."

GLOUCESTERSHIRE. J. BARTHOLOMEW, EDINR. SCALE, 4 MILES TO AN INCH. LONDON: JOHN MURRAY, ALBEMARLE STREET. 18½ × 13¾ in.

In A HANDBOOK FOR TRAVELLERS IN GLOUCESTERSHIRE. FOURTH EDITION . . . LONDON: JOHN MURRAY, ALBEMARLE STREET, 1895. 8vo.

A very clearly printed map with the county of Gloucester coloured pink, parks and woods green, and the roads brown. The map shows a considerable portion of the surrounding counties, and is filled in to the border, which is formed by a thick line between two fine ones.

At the top, above the border, the title. At the bottom, the scale, and imprint; and in the left-hand corner, "Copy-right." In the right-hand corner, "J. Bartholomew, Edinr."

SAVORY'S 'ECLIPSE' SERIES OF COUNTY MAPS. GLOUCESTERSHIRE AND PARTS OF ADJOINING COUNTIES. PREPARED FROM THE ORDNANCE SURVEYS. PUBLISHED BY E. W. SAVORY, STEAM PRESS, CIRENCESTER. LONDON: SIMPKIN, MARSHALL & CO. SCALE OF ENGLISH MILES, 20 [= 8¾ inches. 1855]. 21 × 25½ in.

A clearly printed map coloured in counties; the main roads are shown up prominently in brown. The map is filled in to the border by the details of the surrounding counties.

Top left-hand corner, the title and imprint. The border is formed by two thin lines with an intermediate thick one and a fine inner line. Between the border lines, around the map, the names of the counties are given. Outside the border, along the top, the advertisement of "Jno. Jefferies & Son." At the bottom, the scale, and in the right-hand

corner, "Gall & Inglis, Edinburgh." Below this, the advertisement (in six forms) of "George's" at Cheltenham. The back is also covered by advertisements.

1896.

NEW MAP OF GLOUCESTERSHIRE AND SURROUNDING COUNTIES. BRITISH STATUTE MILES, 10 [= 3½ inches]. G. W. BACON & CO., LTD., 127, STRAND, LONDON. [1896.] (BACON'S COUNTY GUIDE MAP OF GLOUCESTERSHIRE FOR CYCLISTS & TOURISTS, ETC.) 18×18½ in.

This is printed from the plates of the old *Weekly Dispatch* map of 1860, and re-issued in Bacon's *New Large Scale Atlas of the British Isles* at various dates. It is now printed on one sheet, and there are distinct indications of the joining up.

Bottom right-hand corner, the title and scale. On the left, the "Reference" and the note referring to railways.

The title in parenthesis is taken from the cover. It is accompanied by a guide, and an alphabetical index of eleven pages.

1897.

OFFICIAL RAILWAY MAP OF GLOUCESTERSHIRE & OXFORDSHIRE DISTRICTS. PREPARED AND PUBLISHED AT THE RAILWAY CLEARING HOUSE, LONDON, 1897. 28×20 in.

The railways are shown by distinctive colours for each company. Distances, in miles and chains, are given between the stations and junctions.

Bottom left-hand corner, "Explanation" of colours. Bottom right-hand corner, the title, imprint and date.

The border is formed by a thick line between two fine ones. Below the border, left-hand corner: "J. & W. Emslie, engravers & lithos. London." In the middle: "Published by H. Smart, Secretary of the Railway Clearing House, 123, Seymour Street, Euston Square, London." Right-hand corner: "Entered at Stationers' Hall."

KELLY'S MAP OF GLOUCESTERSHIRE. SCALE OF MILES, 6 [= 1½ inches]. DRAWN & ENGRAVED BY KELLY'S DIRECTORIES LTD., 152 to 154 HIGH HOLBORN, W.C. LONDON: KELLY'S DIRECTORIES. 12½×15½ in.

In KELLY'S DIRECTORY OF THE COUNTIES OF SOMERSET

AND GLOUCESTER PRINTED AND PUBLISHED BY
KELLY'S DIRECTORIES LONDON, 1897. 8vo.

A clearly printed map showing towns, villages, parks, roads, canals, rivers, and railways.

Top left-hand corner, the title and scale, and below, a cross with a star at the northern point. Bottom right-hand corner : " Plan of Gloucester."

The border is formed by a double line. Below the border, the imprint.

1899.

DEACON'S MAP OF GLOUCESTERSHIRE AND SOMERSETSHIRE. ENGLISH MILES, 10 [= 4½ inch]. W. & A. K. JOHNSTON, EDINBURGH & LONDON. CHARLES WILLIAM DEACON & CO., LONDON. 15½ × 13½ in.

In THE GLOUCESTERSHIRE COURT GUIDE LONDON:
CHARLES WILLIAM DEACON & Co., 1899. 8vo.

A clearly printed map with the boundaries of Gloucestershire and Somersetshire engraved and coloured. The map is filled in to the border with the details of the surrounding counties.

Shows towns, villages, parks, forests, roads, canals, rivers, and railways.

Top left-hand corner, the title and scale. The border is formed by a double line. Below the border, the imprint and Johnston's name.

1900.

ENGLAND & WALES. DIAGRAM OF GLOUCESTERSHIRE, SHEWING UNIONS, SANITARY DISTRICTS, AND CIVIL PARISHES; AND THE SHEET-LINES OF THE ORDNANCE SURVEY MAPS ON THE SCALE OF 25·344 INCHES TO ONE MILE (1:2,500). SURVEYED IN 1873-83. SCALE OF THIS INDEX, TWO MILES TO ONE INCH. PHOTOZINCGRAPHED AT THE ORDNANCE SURVEY OFFICE, SOUTHAMPTON, 1900. 27 × 19½ in.

The title shows clearly the purpose of the map. Names and boundaries of rural districts are coloured blue; urban districts, brown; unions, red; and county boroughs, stippled blue.

1900-4.

INDEX TO THE ORDNANCE SURVEY OF . . . GLOUCESTERSHIRE. . . . ON THE SCALE OF 25·344 INCHES TO 1 MILE (1:2,500). SCALE OF ONE INCH TO ONE STATUTE MILE.

An impression of the 1-inch Ordnance Survey, coloured in parishes, and divided into squares, showing the sheets of the 25-inch Survey of Gloucestershire.

ANOTHER EDITION OF THE ABOVE.

Coloured in parishes and divided into squares, showing the sheets of the 6-inch Survey.

1901.

ANOTHER EDITION OF THE COMBINED INDEX OF THE ORDNANCE SURVEY OF 1887.

In the bottom right-hand corner: "Note—Boundaries Revised to October, 1901." The date of 1887 remains in the imprint.

ORDNANCE SURVEY OF ENGLAND AND WALES. GLOUCESTERSHIRE, WARWICKSHIRE AND WORCESTERSHIRE. REVISED IN 1893-98. . . . REDUCED FROM THE ONE INCH MAP. SCALE OF FOUR MILES TO ONE INCH. 1:253,440. PUBLISHED . . . AT THE ORDNANCE SURVEY OFFICE, SOUTHAMPTON, 1901. 18×22½ in.

Shows the same detail as the 1-inch map, but without contours.

1901-4.

SECOND EDITION OF THE 25-INCH ORDNANCE SURVEY OF 1878-87.

Revised on the ground in 1898-1902, and published in 1901-4.

1902.

A REPRINT OF THE MAP ENGRAVED BY E. WELLER FOR THE "WEEKLY DISPATCH," 1860, AS RE-ISSUED BY BACON IN 1896.

To this edition is added signs indicating: "Hills to be ridden with caution," and "Hills dangerous." Accompanied by: "A Guide to the County of Gloucester."

A FURTHER EDITION OF THE COMBINED INDEX OF THE ORDNANCE SURVEY OF 1837.

The names and boundaries of Petty Sessional Divisions are added in blue. Below the title is added: "Note—

Boundaries Revised to June 1902." The original date is still in the imprint.

A REPRINT OF KELLY'S MAP OF 1897.

IN KELLY'S DIRECTORY OF THE COUNTIES OF SOMERSET AND GLOUCESTER, 1902. 8vo.

An unaltered impression of the 1897 issue, coloured in Parliamentary divisions.

GLOUCESTERSHIRE. SCALE FOUR MILES TO ONE INCH. HELIOZINCOGRAPHED AT THE ORDNANCE SURVEY OFFICE, SOUTHAMPTON, 1902. 17×20½ in.

IN CENSUS OF ENGLAND AND WALES, 1901. COUNTY OF GLOUCESTER. AREA, HOUSES, AND POPULATION. LONDON. PRINTED FOR H. M. STATIONERY OFFICE . . . 1902. fol.

A coloured outline map, showing the boundaries of the administrative and registration county, registration districts and sub-districts, rural and urban districts, and municipal and county boroughs.

1903.

ANOTHER EDITION OF THE COMBINED INDEX OF THE ORDNANCE SURVEY, 1887.

Following the date of survey, in the title, is: "Revised in 1898-1902." The imprint is now: "Heliozincographed and Published . . . at the Ordnance Survey Office, Southampton, 1903."

ENGLAND AND WALES SECTION IV. HEREFORD, MONMOUTH, GLOUCESTER, SOMERSET, AND PARTS OF WORCESTER AND WILTSHIRE. . . . SCALE, 10 ENGLISH STATUTE MILES TO ONE INCH.

IN THE NEW VOLUMES OF THE ENCYCLOPEDIA BRITANNICA . . . VOLUME 34 . . . MAPS. PUBLISHED BY ADAM & CHARLES BLACK, EDINBURGH & LONDON. 'THE TIMES,' PRINTING HOUSE SQUARE, LONDON, 1903. 4to.

A very clearly printed map coloured in counties.

Shows towns, villages, hills, parks, canals, rivers, and railways.

Bottom left-hand corner, references, and above, the title and scale. Between the title and scale: "Copyright, 1902, by the Encyclopædia Britannica Co."

1903-4.

ORDNANCE SURVEY OF ENGLAND AND WALES. SCALE OF TWO MILES TO ONE INCH. 1:126,720. 19 × 13 in.

Printed in colours, with hills and contours in brown ; water, blue ; main roads, sienna ; and woods, green. Reduced from the 1-inch map of 1893-98. The sheets showing Gloucestershire are 61, 62, 69, 70, 77, 78.

1903-5.

SECOND EDITION OF THE SIX INCH ORDNANCE SURVEY OF 1883-92. REVISED IN 1898-1902, AND PUBLISHED 1903-5.

1903-9.

THIRD EDITION OF THE ONE INCH ORDNANCE SURVEY, IN OUTLINE, FIRST ISSUED IN 1890-93.

Revised in 1902-07, and published in 1903-09.

A COPY OF THE ABOVE WITH HILLS SHADED.

1904.

ANOTHER EDITION OF EMSLIE'S MAP OF 1848, AS RE-ISSUED BY J. REYNOLDS IN 1889.

IN STANFORD'S GEOLOGICAL ATLAS OF GREAT BRITAIN . . . BY HORACE B. WOODWARD . . . LONDON : EDWARD STANFORD, 12, 13, & 14, LONG ACRE, W.C., 1904. 8vo.

The diagram below the title, in the top left-hand corner, is re-drawn on a small scale, showing the sheet numbers of the New Series of the 1-inch Ordnance Survey. In the bottom left-hand corner is added a diagram with the numbers of the Old Series of the 1-inch Ordnance. The signs for railways are erased, and so also are the bi-secting lines which cut the map into squares. A double border line is added outside the original border. The number "14" is transferred from the bottom right hand corner to the left-hand corner between the border lines.

INDUSTRIAL MAP OF GLOUCESTERSHIRE, SHEWING THE DISTRIBUTION OF THE PRINCIPAL INDUSTRIES OF THE COUNTY, MINERAL DEPOSITS, FOREST RESERVES, &c. SCALE, 5 MILES [= $2\frac{1}{16}$ inches.] CHANCE & BLAND, GLOUCESTER. $10\frac{1}{2} \times 13$ in.

IN INDUSTRIAL GLOUCESTERSHIRE, 1904. COMPILED PRINTED AND PUBLISHED BY CHANCE & BLAND, GLOUCESTER, ENGLAND. fol.

A poorly printed outline map, showing the industries of the county.

ORDNANCE SURVEY OF ENGLAND AND WALES. DIAGRAM OF GLOUCESTERSHIRE, SHEWING CIVIL PARISHES WITH A TABLE OF THEIR AREAS AND THE NUMBERS OF THEIR 1-INCH INDEXES. SURVEYED IN 1873-88. REVISED IN 1898-1902. SCALE OF THIS DIAGRAM FOUR MILES TO ONE INCH. HELIOZINCOGRAPHED AND PUBLISHED . . . AT THE ORDNANCE SURVEY OFFICE, SOUTHAMPTON, 1904. 37×25 in.

An outline map, showing towns, boundaries and names of parishes, villages, parish churches, and railways. Accompanied by a list of parishes with the area of land, water, saltmarsh, foreshore and tidal water.

1904-7.

ANOTHER ISSUE OF THE THIRD EDITION OF THE ONE INCH ORDNANCE SURVEY OF 1903-9.

Printed in colours: hills, in brown; roads, sienna; contours, red; woods, green; and water, blue.

1906.

A REPRINT OF KELLY'S MAP OF 1897, AS RE-ISSUED IN 1902.

IN KELLY'S DIRECTORY OF THE COUNTIES OF SOMERSET AND GLOUCESTER . . . 1906. 8vo.

The new railway from Wootton Bassett, *via* Badminton, to a junction with the Bristol and Severn Tunnel line at Stoke Gifford, is added.

GLOUCESTERSHIRE. ENGLISH MILES, 10 [=1 inch]. BARTHOLOMEW, EDINR. $5 \times 5\frac{1}{4}$ in.

IN THE HARMSWORTH ENCYCLOPEDIA . . . VOL. 4
. . . LONDON: THE AMALGAMATED PRESS, LTD.,

CARMELITE HOUSE, E.C., AND THOMAS NELSON AND SONS,
35, PATERNOSTER ROW, E.C. [1906]. 8vo.

A somewhat overcrowded map, filled in to the border. The county boundary is stippled outside the engraved line. The map is printed in the middle of page 2817, having three columns of an historical account of Gloucestershire above and below, and continued at the back, on page 2818.

Shows towns, villages, main roads, canals, rivers, and railways.

Bottom right-hand corner, the title and scale. The border is formed by a single line. Below the border, bottom right-hand corner: "Bartholomew Edinr."

1906-8.

ORDNANCE SURVEY OF ENGLAND AND WALES. LARGE SHEET SERIES. SCALE OF TWO MILES TO ONE INCH. $27\frac{1}{4} \times 18\frac{1}{2}$ in.

Printed in colours, the same as the 1903-4 issue, but on larger sheets. The sheets showing Gloucestershire are 23, 27, 28, and 32.

A RE-ISSUE OF THE ABOVE.

Same map as the above, but the different altitudes of the ground are indicated by colours of varying shades. This is known as the "Layer" Map.

1907.

ANOTHER EDITION OF EMSLIE'S MAP OF 1848, AS RE-ISSUED BY E. STANFORD IN 1904.

IN STANFORD'S GEOLOGICAL ATLAS OF GREAT BRITAIN
. . . BY H. B. WOODWARD LONDON: EDWARD
STANFORD 1907. 8vo.

A REPRINT OF STANFORD'S MAP ISSUED IN "GEOGRAPHICAL READERS" 1881.

IN THE AMBLESIDE GEOGRAPHY BOOKS. BY CHARLOTTE
M. MASON. BOOK 3 . . . KEGAN PAUL, TRENCH, TRÜBNER
& CO., LTD. . . . 1907. 8vo.

ECCLESIASTICAL MAP OF GLOUCESTERSHIRE SHOWING RURAL DEANERIES AND RELIGIOUS HOUSES ACCORDING TO VALOR ECCLESIASTICUS OF 1535. SCALE OF MILES, 10 [=1½ inches]. 9 × 11½ in.

IN THE VICTORIA HISTORY OF THE COUNTY OF GLOUCESTER, EDITED BY WILLIAM PAGE . . . VOL. 2. LONDON: ARCHIBALD CONSTABLE AND COMPANY LIMITED, 1907. fol.

An outline map, showing rural deaneries, religious houses, friaries, hospitals, *etc.*, indicated by numbers.

PHYSICAL MAP OF GLOUCESTERSHIRE. SCALE, 10 MILES [=2½ inches]. DEL. G. W. S. BRENEY. 11½ × 11½ in.

IN THE STORY OF GLOUCESTERSHIRE. BY JOHN SAWYER . . . NORMAN, SAWYER & CO. CHELTENHAM, 1907. 8vo.

An outline map, showing the physical features of the county.

Bottom right-hand corner, the title, scale, and draughtsman's name. The border is formed by a single line, into which the detail breaks at the bottom.

1907-10.

A REPRINT OF THE COLOURED ISSUE OF THE THIRD EDITION OF THE ONE INCH ORDNANCE SURVEY, 1904-7.

The "Large Sheet Series" of the coloured edition of the 1-inch Ordnance Survey. The size of each sheet is 27½ × 18½ in. The Gloucestershire sheets are numbered 93, 94, 104, 105 and 112.

1908.

ANOTHER EDITION OF PHILIPS' SMALL MAP OF 1872, AS RE-ISSUED IN 1895.

IN PHILIPS' HANDY ADMINISTRATIVE ATLAS OF ENGLAND AND WALES . . . EDITED BY GEORGE PHILIP, F.R.G.S. GEORGE PHILIP & SON, LTD., LONDON, [1908]. 8vo.

Coloured in rural districts. Top left-hand corner: "Reference to Rural Districts" is added. Bottom right-hand corner, the title and scale are placed higher up, and a

list of references added below. Below the border, "George Philip & Son Ltd.," and "The London Geographical Institute" is added, and the imprint erased. The plate number is now "18."

1909.

A REPRINT OF THE MAP PREPARED BY J. G. BARTHOLOMEW FOR THE HARMSWORTH ENCYCLOPÆDIA, 1906.

IN THE HARMSWORTH ENCYCLOPÆDIA . . . VOL. 5.
. . . LONDON . . . [1909]. fol.

An unaltered impression of the 1906 issue. The map occupies the middle of page 247, with the same text above and below as the former edition. The text on the back page 248 is the same.

**PHYSICAL MAP OF GLOUCESTER. ENGLISH MILES, 8 [$=1\frac{1}{16}$ inches].
6 × 8 in.**

IN CAMBRIDGE COUNTY GEOGRAPHIES BY HENRY A. EVANS . . . CAMBRIDGE: AT THE UNIVERSITY PRESS, 1909. 8vo.

Coloured to show the physical features of the county.

Bottom right-hand corner, the title, scale, signs for railways, roads and canals, and index of colours. Below the border, left-hand corner: "The Cambridge University Press"; right-hand corner: "Copyright, George Philip & Son Ltd."

**GEOLOGICAL MAP OF GLOUCESTER. ENGLISH MILES, 8 [$=1\frac{1}{16}$ inches].
6 × 8 in.**

IN CAMBRIDGE COUNTY GEOGRAPHIES. GLOUCESTERSHIRE BY HERBERT A. EVANS . . . CAMBRIDGE: AT THE UNIVERSITY PRESS, 1909. 8vo.

Coloured to show the geological formation of the county.

Top left-hand corner, the title, scale, and signs for railways, roads, and canals. Bottom right-hand corner, a list of colours and names of the geological strata, *etc.* In other respects it is precisely the same as the physical map given above.

1910.

A REPRINT OF KELLY'S MAP OF 1897, AS RE-ISSUED IN 1908.

In KELLY'S DIRECTORY OF THE COUNTIES OF SOMERSET AND GLOUCESTER . . . 1910. 8vo.

ENGLAND AND WALES. DIAGRAM OF GLOUCESTERSHIRE SHOWING UNIONS, RURAL AND URBAN DISTRICTS, MUNICIPAL AND COUNTY BOROUGHs, AND CIVIL PARISHES. SURVEYED IN 1873 TO 1884. REVISED IN 1898-1902. SCALE OF TWO MILES TO ONE INCH, 1:128,720. PRINTED AT THE ORDNANCE SURVEY OFFICE, SOUTHAMPTON, 1910. $24\frac{1}{2} \times 27\frac{1}{4}$ in.

Very similar to the diagram issued in 1900, but without the sheet lines of the 25-inch survey.

The names and boundaries of Unions are given in red; rural districts, blue; urban districts, brown; and county Boroughs, purple.

In the middle, at the top, the title. Bottom right-hand corner, "Reference" to colours. Below the border, left-hand corner: "All rights of reproduction reserved." In the middle, the scale, a note referring to altitudes, and "Price 3/- net." Right-hand corner, the imprint.

1911.

OFFICIAL RAILWAY MAP OF THE GLOUCESTERSHIRE & OXFORDSHIRE DISTRICTS. PREPARED AND PUBLISHED AT THE RAILWAY CLEARING HOUSE, LONDON, 1911. STATUTE MILES, 12 [= $5\frac{1}{2}$ inches]. $35\frac{1}{2} \times 18\frac{1}{2}$ in.

Very similar to the official railway map of 1897, showing the lines of each company in a distinctive colour. It does not show the extreme southern part of the county, but stops short at Yate and Chipping Sodbury.

Bottom left-hand corner, the title, scale, imprint, and draughtsman's name. Below the border, left-hand corner: "Entered at Stationers' Hall. All rights of reproduction reserved." In the middle, the imprint repeated. Right-hand corner: "Printed by McCorquodale & Co., Limited, London."

TABULAR INDEX TO THE MAPS OF GLOUCESTERSHIRE.

ARRANGED UNDER THE NAMES OF AUTHORS, ENGRAVERS,
AND PUBLISHERS.

NAME.	DATE.	TITLE.	DIMENSIONS.	WORK IN WHICH MAP WAS ISSUED.	PAGE
Adlard and Browne	1769	England Displayed	71
Aikin, John	1790	England Delincated	85
" "	1795	" "	88
" "	1800	" "	89
" "	1803	" "	92
" "	1809	" "	100
Alrey, John	1893	Glo'stershire	13 $\frac{1}{2}$ x 20	186
Allard, Karel	1710	Atlas Major	45
Amalgamated Press, The	1906	Harmsworth Encyclopædia	194
Arch, J. and A.	1805	The British Atlas, 1810	95
Archer, J.	1840	Gloucestershire	7 x 10	Curiosities of Great Britain	135
"	1843	"	" "	" "	140
"	1843	Gloucester	7 x 8 $\frac{1}{2}$	The British Magazine	140
"	1845	Gloucestershire	11 $\frac{1}{2}$ x 13 $\frac{1}{2}$	Fisher's County Atlas	141
"	1848	"	7 x 10	Curiosities of Great Britain	144
"	1858	"	" "	Dugdale's England and Wales.	152
Archer, J. (of Dublin)	1807	General View of the Agriculture of the County of Gloucester	98
Arrowsmith, Aaron	1814	Dioc. Glouc.	18 $\frac{1}{2}$ x 15 $\frac{1}{2}$	Valor Ecclesiasticus	103
Arrowsmith, Samuel	1836	Gloucester	12 $\frac{1}{2}$ x 12 $\frac{1}{2}$	Third Report to consider the State of the Established Church	132
Asperne, J.	1807	General View of the Agriculture of the County of Gloucester	98
Atkyns, Sir Robert	1712	The Ancient and Present State of Glostershire	45
" "	1768	" " " "	70

MAPS OF GLOUCESTERSHIRE.

200

NAME.	DATE.	TITLE.	DIMENSIONS.	WORK IN WHICH MAP WAS ISSUED.	PAGE
B., J.	1701	.	.	Camden's Britannia Abridg'd	43
Bacon, G. W. & Co.	1876	.	.	New Quarto County Atlas	168
"	1883	.	.	Large Scale Ordnance Atlas	175
"	1889	.	.	"	182
"	1891	.	.	New "Large Scale" Atlas	184
"	1895	.	.	Commercial and Library Atlas	187
"	1896	Gloucestershire	18 × 18½	.	189
"	1902	"	"	"	191
Badeslade, Thomas	1741	A Map of Gloucester Shire	5½ × 5½	Chorographia Britannia	52
"	1742	"	"	"	53
"	"	"	"	"	53
"	1743	"	"	"	54
"	1744	"	"	"	54
"	1745	"	"	"	55
Baker, Benjamin	1792	Gloucestershire	7 × 9	The Universal Magazine	86
"	1806	"	"	Laurie and Whittle's English Atlas	96
Baldwin, Richard	1751	Gloucester Shire	8½ × 6½	The London Magazine	60
Baldwin, Cradock and Joy	1816	.	.	English Topography	103
Barnard, J. G.	1808	.	.	A Topographical Dictionary of the United Kingdom	99
Barnett, T.	1829	.	.	New British Atlas	118
Bartholomew, John	1860	Gloucester	6½ × 5½	Black's Tourist Guide	154
"	1869	Gloucestershire	10½ × 13½	Black's Guide to Gloucestershire	164
"	1873	"	.	"	160
"	1873	.	.	Philips' Handy Atlas	166
"	1876	.	.	"	168
"	1878	.	.	Midland Counties Atlas	172
"	1879	Gloucester	7 × 9½	Encyclopædia Britannica	173
"	1881	Gloucestershire	10½ × 13½	Black's Guide to Gloucestershire	174
"	1884	"	"	"	177

MAPS OF GLOUCESTERSHIRE.

201

NAME.	DATE.	TITLE.	DIMENSIONS.	WORK IN WHICH MAP WAS ISSUED.	PAGE
Bartholomew, John	1888	South Midland Counties	$7\frac{1}{2} \times 5$	Pocket Atlas of England	180
"	1892	"	"	Handy Atlas of England	185
"	1895	Gloucestershire	$18\frac{1}{4} \times 13\frac{1}{4}$	Handbook for Travellers	188
"	1906	"	$5 \times 5\frac{1}{4}$	Harmsworth Encyclopædia	194
"	1909	"	"	"	197
Bassett, Thomas	1666	Glocester Shire	$20\frac{1}{4} \times 14\frac{7}{8}$	A Collection of Speed's Maps	33
"	1676	"	"	The Theatre of the Empire of Great Britaine	36
"	"	"	"	Epitome of Speed's Theatre of the Empire of Great Britain	37
"	1680	Glocester Shire	$20\frac{1}{4} \times 14\frac{7}{8}$	County Maps of England, by J. Seller	38
"	1713	"	"	England Fully Described	46
"	1743	"	"	A Set of the Counties of England	54
Bayly, J.	1779	Gloucestershire	$13\frac{1}{4} \times 15\frac{1}{4}$	New History of Gloucestershire	75
Becker & Son	1856	Gloucestershire	$9\frac{1}{4} \times 12\frac{3}{8}$	Post Office Directory	151
"	1861	"	"	"	155
"	1863	"	"	"	157
"	1870	"	"	"	164
Belch, —					
<i>See Langley and Belch.</i>					
Bell, Andrew	1704			New Description and State of England	44
"	1708			Fifty-six Maps of Great Britain	44
Bell, James	1833			A New and Comprehensive Gazetteer of England	127
"	1836			"	131
Bellows, John	1877			Proceedings of the "Cotteswold Naturalists' Field Club"	171
Bennett, John	1777			Ellis's English Atlas	73
Bensley, T.	1790			England Delineated	85
"	1795			"	88
"	1800			"	89
"	1803			"	92

MAPS OF GLOUCESTERSHIRE.

202

NAME.	DATE.	TITLE.	DIMENSIONS.	WORK IN WHICH MAP WAS ISSUED.	PAGE
Bent, W.	1792			The Universal Magazine	86
Bickham, George (Senior)	1751	A Map of Gloucester Shire	5½ × 6½	The British Monarchy	59
" " "	1796	" "	" "	A Curious . . . Collection of Birds- Eye Views	88
Bickham, George (Junior)	1751			The British Monarchy	60
" " "	1796			A Curious . . . Collection of Birds- Eye Views	88
Bill, John	1626			The Abridgment of Camden's Britannia	19
Bingley, James	1830	Gloucestershire	8 × 10½	English Counties Delineated	120
" " "	1837	"	" "	" " " "	132
" " "	1838	"	" "	" " " "	133
Bishop, George	1607			Camden's Britannia	13
" " "	1610			by P. Holland	14
Black, Adam and Charles	1860	Gloucester	6½ × 5½	Black's Tourist's Guide. . . .	154
" " "	1865			Guide to Gloucestershire	160
" " "	1869	Gloucestershire	10½ × 13½	" "	164
" " "	1873			" "	166
" " "	1879			Encyclopædia Britannica	173
" " "	1881	Gloucestershire	10½ × 13½	Guide to Gloucestershire	174
" " "	1884	"	" "	" "	177
" " "	1892	Gloucester	6½ × 9½	Handy "Atlas of "England	185
" " "	1903			Encyclopædia Britannica	192
Blacker, Rev. Beaver	1881			Gloucestershire Notes and Queries	174
Bladon, S.	1769			England Displayed	71
Blaeu, John	1646			Theatrum Imperii Magnæ Britannicæ	23
" " "	1648	Glocestria Ducatus	19½ × 16	Atlas Novus, Dutch Edition	26
" " "	"	" "	" "	" " without text	26
" " "	"	" "	" "	" " French Edition	27
" " "	1662	" "	" "	Atlas Major, Latin Edition	32
" " "	"	" "	" "	" " French	32
" " "	1663	" "	" "	" " " "	32

MAPS OF GLOUCESTERSHIRE.

203

NAME.	DATE.	TITLE.	DIMENSIONS.	WORK IN WHICH MAP WAS ISSUED.	PAGE
Blaeu, John	1664	Glocestria Ducatus	$19\frac{1}{2} \times 16$	Atlas Major, German Edition	33
"	1667	"	"	" " French	33
"	1672	"	"	" " Spanish	34
Blaeu, William	1617	"	"	Epitome of Camden's Britannia	18
"	1648	Glocestria Ducatus	$19\frac{1}{2} \times 16$	Atlas Novus, Dutch Edition	26
"	"	"	"	" " without text	26
"	"	"	"	" " French Edition	27
"	1662	"	"	Atlas Major, Latin	32
"	"	"	"	" " French	32
"	1663	"	"	" " " "	32
"	1664	"	"	" " German	33
"	1667	"	"	" " French	33
"	1672	"	"	" " Spanish	34
Blanchard, E. L.	1858	"	"	England and Wales Delineated	152
Blome, Richard	1671	Glocester	$7\frac{1}{2} \times 9\frac{3}{4}$	England Exactly Described	34
"	1673	Glocestershire	$10\frac{3}{4} \times 12\frac{3}{4}$	Blome's Britannia	35
"	1681	Glocester	$7\frac{1}{2} \times 9\frac{3}{4}$	Speed's Maps Epitomiz'd	39
"	1715	"	"	England Exactly Described	47
"	1720	"	"	" " " "	47
Blyths, F.	1769	"	"	England Displayed	71
Boswell, Henry	1786	"	"	Historical Description of . . . England	78
Bowen, Emanuel	1720	Glocester Shire	$4\frac{1}{2} \times 7\frac{1}{4}$	Britannia Depicta	48
"	1724	"	"	" " " "	50
"	1731	"	"	" " " "	51
"	1736	"	"	" " " "	51
"	1751	"	"	" " " "	58
"	1758	"	8×9	The Natural History of England	62
"	1759	"	$4\frac{1}{2} \times 7\frac{1}{4}$	Britannia Depicta	63
"	1760	An accurate Map of . . .	"	"	"
"	"	Glooucester	$27\frac{1}{2} \times 20\frac{1}{2}$	The Large English Atlas	63
"	1762	"	$16\frac{1}{8} \times 19\frac{1}{4}$	The Royal English Atlas	65

MAPS OF GLOUCESTERSHIRE.

204

NAME.	DATE.	TITLE.	DIMENSIONS.	WORK IN WHICH MAP WAS ISSUED.	PAGE
Bowen, Emanuel	1763	An accurate Map of . . . Gloucester . . .	27½ × 20½	The Large English Atlas . . .	66
" "	1764	Glocester Shire . . .	4½ × 7½	Britannia Depicta . . .	67
" "	1767	" . . .	9 × 12½	Atlas Anglicanus . . .	69
" "	1777	An accurate Map of . . . Gloucester . . .	27½ × 20½	The Large English Atlas . . .	73
" "	"	Glocester Shire . . .	9 × 12½	Atlas Anglicanus . . .	73
" "	1785	Bowles's New Medium Map of Gloucestershire .	8½ × 12½	Bowles's New Medium . . . Atlas .	77
" "	"	An accurate Map of . . . Gloucester . . .	27½ × 20½	The Large English Atlas . . .	76
Bowen, Thomas	1767	Gloucester Shire . . .	9 × 12½	Atlas Anglicanus . . .	69
" "	1777	" . . .	" "	" " . . .	73
Bowles, Carlington	1762	An accurate Map of . . . Gloucester . . .	16½ × 19½	The Royal English Atlas . . .	65
" "	1763	" . . .	" "	The Large English Atlas . . .	66
" "	1764	" . . .	" "	Britannia Depicta . . .	67
" "	1766	A Modern Map of Gloucester Shire . . .	10 × 7½	Ellis's English Atlas . . .	68
" "	1768	" " . . .	" "	" " . . .	70
" "	1773	" " . . .	" "	" " . . .	72
" "	1777	" " . . .	" "	" " . . .	73
" "	1785	An accurate Map of . . . Gloucester . . .	27½ × 20½	The Large English Atlas . . .	77
" "	"	Bowles's New Medium Map of Gloucestershire .	8½ × 12½	Bowles's New Medium English Atlas .	77
" "	"	[Map of Gloucestershire] .	" "	Bowles's Pocket Atlas . . .	77
Bowles, John	1724	" . . .	" "	Britannia Depicta . . .	50
" "	1724	" . . .	" "	A New description of England . . .	50
" "	1724	" . . .	" "	A Set of Fifty . . . Maps of England	50
" "	1739	" . . .	" "	" " " " " "	52

MAPS OF GLOUCESTERSHIRE.

205

NAME.	DATE.	TITLE.	DIMENSIONS.	WORK IN WHICH MAP WAS ISSUED.	PAGE
Bowles, John	1762	An accurate Map of . . .			
		Gloucester . . .	$16\frac{1}{2} \times 19\frac{1}{2}$	The Royal English Atlas . . .	65
" " . . .	1763	" " . . .	$27\frac{1}{2} \times 20\frac{1}{2}$	The Large English Atlas . . .	66
" " . . .	1785	" " . . .	" "	" " . . .	77
Bowles, John, and Son .	1760	An accurate Map of . . .			
		Gloucester . . .	$27\frac{1}{2} \times 20\frac{1}{2}$	The Large English Atlas . . .	63
" " " .	1763	" " . . .	" "	" " . . .	67
Bowles, Thomas .	1720	" " . . .	" "	Britannia Depicta . . .	48
" " . . .	1724	" " . . .	" "	" " . . .	50
" " . . .	1724	" " . . .	" "	A New description of England . . .	50
" " . . .	1724	" " . . .	" "	A Set of Fifty . . . Maps of England	51
" " . . .	1731	" " . . .	" "	Britannia Depicta . . .	51
" " . . .	1736	" " . . .	" "	" " . . .	52
" " . . .	1739	" " . . .	" "	A Set of Fifty . . . Maps of England	52
" " . . .	1747	" " . . .	" "	" " . . .	56
" " . . .	1751	" " . . .	" "	Britannia Depicta . . .	58
" " . . .	1759	" " . . .	" "	" " . . .	63
" " . . .	1760	An accurate Map of . . .			
		Gloucester . . .	$27\frac{1}{2} \times 20\frac{1}{2}$	The Large English Atlas . . .	63
" " . . .	1763	" " . . .	" "	" " . . .	66
Bowyer, W. .	1712	" " . . .	" "	The Ancient and Present State of Gloucestershire . . .	45
" " . . .	1753	" " . . .	" "	Camden's Britannia . . .	60
" " . . .	1772	" " . . .	" "	" " . . .	72
Brabner, J. H. F. .	1894	" " . . .	" "	Comprehensive Gazetteer of England . . .	187
Brayley, Edward Wedlake	1805	Gloucestershire . . .	$7 \times 9\frac{1}{2}$	The British Atlas . . .	95
Brenay, G. W. S. .	1907	Gloucestershire . . .	$11\frac{1}{2} \times 11\frac{1}{2}$	Story of Gloucestershire . . .	196
Brimmer & Co. . .	1806	" " . . .	" "	Topographical . . . Description of the County of Gloucester . . .	97
Browne, Daniel .	1748	" " . . .	" "	Geographia Magnæ Britanniae . . .	56
" " . . .	1753	" " . . .	" "	Camden's Britannia . . .	60

MAPS OF GLOUCESTERSHIRE.

206

NAME.	DATE.	TITLE.	DIMENSIONS.	WORK IN WHICH MAP WAS ISSUED.	PAGE
Browne, I.	1612	.	.	Poly-Olbion	16
"	1613	.	.	"	17
Bryant, A.	1824	Map of the County of Gloucester	66 × 73		113
Burnett, William	1840	.	.	Curiosities of Great Britain	135
"	1843	.	.	"	140
"	1848	.	.	"	144
Burroughs, S.	1701	.	.	New "Description and State of England	43
"	1704	.	.	Second "Edition "	44
Busbie, I.	1612	.	.	Poly-Olbion	16
"	1613	.	.	"	17
Camden, William	1607	.	.	Camden's Britannia	13
"	1610	.	.	" by P. Holland	14
"	1617	.	.	Epitome of Camden's Britannia	18
"	1626	.	.	"	19
"	1637	.	.	Camden's "Britannia by P. Holland	22
"	1695	.	.	" " E. Gibson	41
"	1701	.	.	" " Abridged	43
"	1722	.	.	" " E. Gibson	49
"	1753	.	.	" " "	60
"	1772	.	.	" " "	72
"	1789	.	.	" " R. Gough	83
"	1805	.	.	" " "	95
Capper, Benjamin Pitts	1808	.	.	A "Topographical" Dictionary of the United Kingdom	99
"	1813	.	.	" " "	102
"	1824	.	.	" " "	111
"	1826	.	.	" " "	117
"	1829	.	.	" " "	118
Cary, G. & J.	1822	Glocestershire	3 $\frac{11}{16}$ × 5 $\frac{1}{8}$	Cary's Traveller's Companion	109
"	1824	"	"	" " "	111

MAPS OF GLOUCESTERSHIRE.

207

NAME.	DATE.	TITLE.	DIMENSIONS.	WORK IN WHICH MAP WAS ISSUED.	PAGE
Cary, John .	1787	Glocestershire	$8\frac{3}{8} \times 10\frac{3}{8}$	Cary's New and Correct English Atlas	79
" .	1789	A Map of Gloucestershire	$16\frac{11}{16} \times 19$	Camden's Britannia	83
" .	"	Glocestershire	$3\frac{11}{16} \times 5\frac{1}{8}$	Cary's Traveller's Companion	83
" .	1792	"	"	"	86
" .	1793	"	$8\frac{3}{8} \times 10\frac{3}{8}$	Cary's New and Correct English Atlas	87
" .	1801	A New Map of Gloucester- shire	19×22	Cary's New English Atlas	91
" .	1805	A Map of Gloucestershire	$16\frac{11}{16} \times 19$	Camden's Britannia	95
" .	1806	Glocestershire	$3\frac{11}{16} \times 5\frac{1}{8}$	Cary's Traveller's Companion	96
" .	1809	"	$8\frac{3}{8} \times 10\frac{3}{8}$	Cary's New and Correct English Atlas	100
" .	1810	"	$3\frac{11}{16} \times 5\frac{1}{8}$	Cary's Traveller's Companion	100
" .	1811	A New Map of Gloucester- shire	19×22	Cary's New English Atlas	101
" .	1812	Glocestershire	$3\frac{11}{16} \times 5\frac{1}{8}$	Cary's Traveller's Companion	101
" .	1814	"	"	"	102
" .	1818	"	$8\frac{3}{8} \times 10\frac{3}{8}$	Cary's New and Correct English Atlas	105
" .	"	A New Map of Gloucester- shire	19×22	Cary's New English Atlas	105
" .	1819	"	$3\frac{11}{16} \times 5\frac{1}{8}$	Cary's Traveller's Companion	106
" .	1819	A New Map of Gloucester- shire	19×22	"	107
" .	1821	"	"	"	108
" .	1821	Glocestershire	$3\frac{11}{16} \times 5\frac{1}{8}$	Cary's Traveller's Companion	108
" .	1822	"	"	"	109
" .	1823	"	$8\frac{3}{8} \times 10\frac{3}{8}$	Cary's New and Correct English Atlas	110
" .	1824	"	$3\frac{11}{16} \times 5\frac{1}{8}$	Cary's Traveller's Companion	111
" .	1828	"	"	"	117
" .	"	A New Map of Gloucester- shire	19×22	Cary's New English Atlas	117
" .	1831	Glocestershire	$8\frac{3}{8} \times 10\frac{3}{8}$	Cary's New and Correct English Atlas	123
Cassell, Petter, and Galpin .	1865	"	"	Cassell's British Atlas	160
Chance and Bland .	1904	Glocestershire	$10\frac{1}{2} \times 13$	Industrial Gloucestershire	194

MAPS OF GLOUCESTERSHIRE.

208

NAME.	DATE.	TITLE.	DIMENSIONS.	WORK IN WHICH MAP WAS ISSUED.	PAGE
Chapman & Hall .	1830	Glocestershire	$7\frac{1}{2} \times 9\frac{1}{2}$	A Topographical Dictionary of Great Britain	121
" "	1834	" "	" "	A New British Atlas	128
" "	1836	" "	" "	" " " "	131
" "	1843	" "	" "	Travelling County Atlas	139
" "	1845	" "	" "	" " " "	141
" "	1846	" "	" "	" " " "	143
" "	1847	" "	" "	New County Atlas	143
" "	1860	" "	" "	Travelling Atlas	153
" "	1860	" "	" "	The English Counties	154
Chiswell, Richard .	1666	Glocester Shire	$20\frac{1}{4} \times 14\frac{7}{8}$	A Collection of Speed's Maps	33
" "	1676	" "	" " " "	The Theatre of the Empire of Great Britaine	36
" "	"	" "	" "	Epitome of Speed's Theatre of the Empire of Great Britain	37
" "	1680	Glocestershire	$20\frac{1}{4} \times 14\frac{7}{8}$	County Maps of England by J. Seller	38
" "	1713	" "	" "	England Fully Described	46
" "	1743	" "	" "	A Sett of the Counties of England	54
Churchill, Awnsham .	1695	Glocester Shire	$16\frac{3}{8} \times 13\frac{1}{2}$	Camden's Britannia by E. Gibson	41
" "	1722	" "	" "	" " " "	49
Churchill, John	1695	Glocester Shire	$16\frac{3}{8} \times 13\frac{1}{2}$	Camden's Britannia by E. Gibson	41
Clark, I.	1744	" "	" "	Chorographia Britanniae	54
Clarke, Benjamin	1852	" "	" "	The British Gazetteer	148
Clerc Smith, T. (see Smith, T. Clerc)					
Clowes, William	1820	" "	" "	An Atlas of County Maps	108
" "	1825	" "	" "	History and Topography of England	115
Cobbett, William	1832	Gloucestershire	$4 \times 6\frac{3}{4}$	A Geographical Dictionary of England	126
Cole, G.	1805	Glocestershire	$7 \times 9\frac{1}{8}$	The British Atlas	95
Collins, F.	1695	" "	" "	Camden's Britannia	41
Collins, Henry George	1850	Gloucestershire	$5\frac{1}{2} \times 7\frac{1}{4}$	Travelling Atlas of England	146
" "	1852	" "	" "	" " " "	147

MAPS OF GLOUCESTERSHIRE.

209

NAME.	DATE.	TITLE.	DIMENSIONS.	WORK IN WHICH MAP WAS ISSUED.	PAGE
Collins, Henry George	1852	Glocestershire	13½ × 16½	The British Gazetteer	148
.. .. .	1852	Pocket Ordnance Railway Atlas	149
.. .. .	1852	Glocestershire	14 × 17½	149
.. .. .	1858	Railway and Pedestrian Atlas	152
Collins, William, Sons & Co. . . .	1875	Collins' County Geographics	168
.. .. .	1876	Glocestershire	35½ × 47½	169
.. .. .	1877	..	6½ × 8	Atlas of England	172
.. .. .	1878	Midland Counties Atlas	172
Constable, Archibald, & Co. . . .	1807	General View of the Agriculture of the County of Gloucester	98
.. .. .	1907	Victoria History of Gloucester	196
Cooke, C.	1806	Topographical Description of the County of Gloucester	97
Cooke, George Alexander	1806	Glocestershire	4½ × 4½	Topographical Description of the County of Gloucester	97
.. .. .	1824	Gray's New Book of Roads	111
.. .. .	1830	Topographical Description of Gloucester	119
Cooper, —	1808	Glocestershire	7½ × 4	A Topographical Dictionary of the United Kingdom	99
.. .. .	1813	102
.. .. .	1824	111
.. .. .	1826	117
.. .. .	1829	118
Cooper, M.	1749	The Small English Atlas	57
Coote, J.	1769	England Displayed	71
Cowley, J.	1744	Map of Gloucestershire	..	Geography of England	54
Cox, Thomas	1720	Magna Britannia	48
Creighton, R.	1831	Glocestershire	10 × 9½	A Topographical Dictionary of England	123
.. .. .	1833 Second edition	127
.. .. .	1835 Third edition	129

MAPS OF GLOUCESTERSHIRE.

210

NAME.	DATE.	TITLE.	DIMENSIONS.	WORK IN WHICH MAP WAS ISSUED.	PAGE
Creighton, R.	1835	Gloucestershire	$7\frac{1}{4} \times 9\frac{1}{4}$	A Topographical Dictionary of England	
"	1840	"	$10 \times 9\frac{1}{4}$	Third Edition	130
"	1840	"	$7\frac{1}{4} \times 9\frac{1}{4}$	Fourth " "	134
"	1842	"	$10 \times 9\frac{1}{4}$	View of the Representative History of England	135
"	1845	"	" "	An Atlas comprising Maps of the several Counties	137
"	1849	"	" "	Atlas of . . . England	141
Crosby & Co.	1805	"	" "	A Topographical Dictionary of England. Seventh edition	145
Cruchley, George Frederick	1855	Gloucester	$19 \times 22\frac{1}{2}$	The British Atlas, 1810	95
"	1862	Glocestershire	$3\frac{3}{4} \times 4\frac{5}{8}$	Railroad Companion to England	156
"	1863	"	$8\frac{3}{8} \times 10\frac{3}{8}$	County Atlas of England	158
"	1868	Gloucester	$19 \times 22\frac{1}{2}$	"	162
"	1868	Glocestershire	$8\frac{3}{8} \times 10\frac{3}{8}$	County Atlas of England	162
"	1872	"	" "	New Pocket Companion	165
"	1875	"	" "	County Atlas of England	167
"	1877	Gloucester	$19 \times 22\frac{1}{2}$	"	170
"	1883	"	" "	" Finger Post " . . . Guide	174
Cundee, James	1805	"	" "	The British Atlas, 1810	95
Cundee, J. and J.	1818	"	" "	The New British Traveller	105
Cuthell, J.	1805	"	" "	The British Atlas, 1810	95
Darton, —	1840	"	" "	Darton's New Miniature Atlas	136
Darton, Willlam	1816	A New Map of Gloucestershire	$13\frac{3}{8} \times 17\frac{1}{8}$	A Complete Atlas of the English Counties	104
Darton & Co.	1858	"	" "	Railway and Pedestrian Atlas of England	152
Darton and Clark	1845	"	" "	Travels through the Counties of England	142
Davey, P.	1748	"	" "	Geographia Magnæ Britanniae	56
Davies, T.	1772	"	" "	Camden's Britannia	72
Davies & Eldridge	1810	"	" "	Wallis's New Pocket Edition of the English Counties	100

MAPS OF GLOUCESTERSHIRE.

211

NAME.	DATE.	TITLE.	DIMENSIONS.	WORK IN WHICH MAP WAS ISSUED.	PAGE
Davis, C.	1753	Camden's Britannia	60
Davis, U. J.	1858	Geography of Gloucestershire	153
Dawson, Robert K.	1832	Gloucestershire	9 $\frac{3}{4}$ × 12	Plans of the Cities and Boroughs of England	126
Deacon, —	1880	Court Guide Gazetteer	173
Deacon, Charles William, & Co.	1899	Gloucestershire	15 $\frac{3}{8}$ × 13 $\frac{1}{4}$	Gloucestershire Court Guide	190
Dewe, Thomas	1622	A Chorographical Description of Great Britain	19
Dicey, W., & Co.	1770	Glocester Shire	19 $\frac{1}{2}$ × 15 $\frac{3}{4}$	The English Atlas	72
Dix, Thomas	1816	A New Map of Gloucestershire	13 $\frac{3}{8}$ × 17 $\frac{5}{8}$	A Complete Atlas of the English Counties Geography of England	104 54
Dodsley, Robert	1744	England Illustrated	68
Dodsley, R. & J.	1764	England Displayed	71
Domville, W.	1769	Poly-Olbion	16
Drayton, Michael	1612	Glocester Shyre	13 × 9 $\frac{3}{4}$	17
" "	1613	"	" "	"	17
" "	1622	"	" "	A Chorographical Description of Great Britain	19
Dugdale, James	1818	The New British Traveller	105
Dugdale, Thomas	1840	Curiosities of Great Britain	135
" "	1843	" " "	140
" "	1848	" " "	144
" "	1858	England and Wales Delineated	152
Duncan, James	1840	Gloucestershire	13 $\frac{1}{4}$ × 17 $\frac{1}{2}$	A Complete County Atlas of England Ancient and Present State of Gloucestershire	136 70
Dunn, T.	1768	Ellis's English Atlas	68
Dury, Andrew	1766	" "	70
" "	1768	" "	70
" "	1777	Atlas Anglicanus	73
Eldridge (Sec Davies & Eldridge).					
Ellis, John	1766	Ellis's English Atlas	68
" "	1768	" "	70

MAPS OF GLOUCESTERSHIRE.

NAME.	DATE.	TITLE.	DIMENSIONS.	WORK IN WHICH MAP WAS ISSUED.	PAGE.
Ellis, John	1773			Ellis's English Atlas	72
" "	1777			" "	73
" "	1819			Ellis's New . . . Atlas of England	106
Emslie, John	1848	Gloucestershire	6 $\frac{1}{2}$ × 9 $\frac{1}{2}$	Reynolds's Travelling Atlas of England	145
" "	1860	"	" "	Geological Atlas of Great Britain	153
" "	1864	"	" "	" " "	158
" "	1889	"	" "	" " "	182
" "	1904	"	" "	" " "	193
" "	1907	"	" "	" " "	195
Emslie, J. & W.	1893	Glo'stershire	13 $\frac{3}{4}$ × 20	" " "	186
Evans, Henry A.	1909			Cambridge County Geographies	197
Evans, T.	1769			England Displayed	71
Eyre & Spottiswood	1885			Report of the Boundary Commissioners	178
F., M.	1888			" " " "	181
	1646			A Prospect of the Most "Famous" parts of the World	23
Faden, William	1786	Map of the County of Gloucester	46 × 52 $\frac{1}{4}$		78
" "	1800	" " " "	" "		89
" "	1805	The County of "Gloucester"	22 $\frac{3}{4}$ × 26 $\frac{1}{2}$		89
" "	1805			The British Atlas, 1810	95
Faulkner, George	1751			The Small English Atlas	59
Fisher, Son & Co.	1845	Gloucestershire	11 $\frac{1}{2}$ × 13 $\frac{1}{2}$	Fisher's County Atlas of England	141
Francis, William F.	1864			New Set of Diocesan Maps	159
Freeman, W. J.	1877	Gloucester	14 × 17 $\frac{1}{4}$	" Official " County Map and Guide	170
Fullarton, Archibald, & Co.	1833	Gloucestershire	7 $\frac{3}{8}$ × 9 $\frac{1}{2}$	A New and Comprehensive Gazetteer of England	127
" "	1836	"	" "	" " " "	131
" "	1843	"	" "	The Parliamentary Gazetteer of England	139
Gapper, J.	1769			Kitchin's Pocket Atlas	71
Gardner, J.	1832	Gloucestershire	9 $\frac{3}{4}$ × 12	Plans of the Cities and Boroughs of England	126

MAPS OF GLOUCESTERSHIRE.

213

NAME.	DATE.	TITLE.	DIMENSIONS.	WORK IN WHICH MAP WAS ISSUED.	PAGE
Garrett, John	1650	.	.	Direction for the English Traveller	30
" "	1677	.	.	A Book of the Names of all Parishes in England	37
Geological Survey	1855	Gloucestershire	29 × 24½	.	150
Gibson, Edmund	1695	.	.	Camden's Britannia	41
" "	1722	.	.	" "	49
" "	1753	.	.	" "	60
" "	1772	.	.	" "	72
Gibson, John	1760	Gloucestershire	.	New and Accurate Maps of England	64
Goodwin, James	1820	.	.	English Topography	107
Gorton, John	1830	.	.	A Topographical Dictionary of Great Britain	122
" "	1833	.	.	A New British Atlas	127
" "	1836	.	.	" "	131
Gosling, Robert	1712	.	.	The "Ancient" and Present State of Gloucestershire	45
Gough, Richard	1789	.	.	Camden's Britannia	83
" "	1805	.	.	" "	95
Gray, George Carrington	1824	.	.	Gray's New Book of Roads	111
Gray & Son	1833	Gloucestershire	7½ × 9½	A New and Comprehensive Gazetteer of England	127
" "	1836	"	" "	" "	131
" "	1843	"	" "	The Parliamentary Gazetteer of England	139
Green, William	1804	.	.	The Picture of England	94
Greenwood, C. & J.	1824	Map of the County of Gloucester	49 × 56½	.	112
" "	1831	" "	26¼ × 23½	Atlas of the Counties of England	124
Grismand, John	1622	.	.	A Chorographical Description of Great Britain	19
Grose, Francis	1777	.	.	Antiquities of England	73

MAPS OF GLOUCESTERSHIRE.

214

NAME.	DATE.	TITLE.	DIMENSIONS.	WORK IN WHICH MAP WAS ISSUED.	PAGE
H., I. (<i>See Harris, John.</i>)					
Hall, Sidney	1820	Gloucestershire	2 $\frac{3}{4}$ × 4 $\frac{1}{4}$	Atlas of County Maps	107
" "	1825	"	" "	Leigh's New Pocket Road Book of England and Wales	114
" "	1830	Glocestershire	7 $\frac{1}{2}$ × 9 $\frac{1}{2}$	A Topographical Dictionary of Great Britain	121
" "	1831	Gloucestershire	2 $\frac{3}{4}$ × 4 $\frac{1}{4}$	Leigh's New Pocket Road-Book of England and Wales	123
" "	1833	Glocestershire	7 $\frac{1}{2}$ × 9 $\frac{1}{2}$	A New British Atlas	127
" "	1834	"	" "	" "	128
" "	1836	"	" "	" "	131
" "	1837	Gloucestershire	2 $\frac{3}{4}$ × 4 $\frac{1}{4}$	Leigh's New " Pocket Road-Book of England	132
" "	1839	"	" "	" " " " " " " " " " " "	133
" "	1842	"	" "	" " " " " " " " " " " "	137
" "	1843	Glocestershire	7 $\frac{1}{2}$ × 9 $\frac{1}{2}$	Travelling County Atlas " " " "	139
" "	1845	"	" "	" " " " " " " " " " " "	141
" "	1846	"	" "	" " " " " " " " " " " "	143
" "	1847	"	" "	New County Atlas	143
" "	1848	"	" "	Travelling County Atlas	144
" "	1860	"	" "	Travelling Atlas	153
" "	1860	"	12 $\frac{1}{4}$ × 16	The English Counties	154
Hansard, Henry, & Son	1885	"	" "	Return of the several Counties of England	179
Hansard, James, & Luke G., & Sons	1832			Plans of the Cities and Boroughs of England	126
Harris, G. F.	1803			The History of the County of Gloucester	92
Harris, John, Engraver	1704	Glocester Shire	8 × 6 $\frac{1}{8}$	New Description and State of England .	44
Harris, John, Publisher	1805	"	"	The British Atlas, 1810	95
Harrison, E., & Co.	1883	"	"	" Finger Post " Guide	174

MAPS OF GLOUCESTERSHIRE.

215

NAME.	DATE.	TITLE.	DIMENSIONS.	WORK IN WHICH MAP WAS ISSUED.	PAGE.
Harrison, John	1787	A Map of Gloucester	16 $\frac{1}{4}$ × 13 $\frac{3}{4}$	Maps of the English Counties	81
"	1792	"	"	"	85
Hatchard, I.	1804	"	"	The Picture of England	94
Hatchard & Son	1857	"	"	New British Atlas	15
Haywood, J., Engraver	1787	A Map of Gloucester	16 $\frac{3}{4}$ × 13 $\frac{3}{4}$	Maps of the English Counties	81
Heb, Andrew	1637	"	"	Camden's Britannia. Translated by P. Holland	22
Helme, I.	1612	"	"	Poly-Olbion	16
"	1613	"	"	"	17
Herbert, G.	1819	"	"	Ellis's New Atlas of England	106
Herbert, W.	1768	"	"	The Ancient and Present State of Gloucestershire	70
Heywood, John	1859	Gloucestershire	6 × 7 $\frac{3}{4}$	Gloucester Diocesan Calendar	153
"	1860	"	"	"	154
"	1861	"	"	"	155
"	1868	"	"	Travelling Atlas of England	163
Hinton, John	1750	Gloucester Shire	8 $\frac{1}{2}$ × 7 $\frac{3}{4}$	The Universal Magazine	58
Hitch, C.	1743	"	"	Chorographia Britannicæ	54
"	1744	"	"	"	54
"	1745	"	"	"	55
"	1753	"	"	Camden's Britannia	60
Hoare & Reeves	1830	Gloucestershire	14 × 18 $\frac{1}{2}$	Atlas of the English Counties	120
Hobson, —	1850	"	"	Fox-Hunting Atlas	146
Hodges, J.	1748	"	"	Geographia Magnæ Britannicæ	56
"	1753	"	"	Camden's Britannia	60
"	1756	"	"	County Curiosities	61
Hodgson, O.	1825	"	"	The Pocket Tourist and English Atlas	116
Hogenberg, Remigius	1579	"	"	Saxton's Atlas of England	12
Hogg, Alexander	1784	A New Map of Gloucester Shire	5 $\frac{3}{4}$ × 8 $\frac{1}{2}$	The New British Traveller	76
"	1786	"	"	Historical Description of England	79

NAME.	DATE.	TITLE.	DIMENSIONS.	WORK IN WHICH MAP WAS ISSUED.	PAGE
Hogg, Alexander .	1794	A New Map of Gloucester Shire	5 $\frac{1}{8}$ × 8 $\frac{1}{2}$	The New English Traveller	87
Hogius, Cornelius	1579			Saxton's Atlas of England	12
Hole, William	1607	Glocestriæ Comitatus	12 $\frac{3}{4}$ × 11 $\frac{1}{8}$	Camden's Britannia	13
" "	1610	" "	" "	" " by P. Holland	14
" "	1612	" "	" "	Poly-Olbion	16
" "	1613	" "	" "	" "	17
Holland, Philemon	1610	" "	" "	Camden's Britannia	14
" "	1616	" "	" "	Theatrum Imperii Magnæ Britanniae	18
" "	1637	" "	" "	Camden's Britannia	22
" "	1646	" "	" "	Theatrum Imperii Magnæ Britanniae	23
Hollar, Wenceslaus	1671	Glocester	7 $\frac{1}{8}$ × 9 $\frac{1}{4}$	England Exactly Described	34
" "	1681	" "	" "	Speed's Maps Epitomiz'd	39
" "	1715	" "	" "	England Exactly Described	47
" "	1720	" "	" "	" " " "	47
Hondius, Jodocus	1610	Glocester Shire	20 $\frac{1}{4}$ × 14 $\frac{1}{8}$	Theatre of the Empire of Great Britaine	14
" "	1614	" "	" "	" " " "	17
" "	1616	" "	" "	Theatrum Imperii Magnæ Britanniae	18
" "	1627	" "	" "	Theatre of the Empire of Great Britaine	19
" "	1646	" "	" "	Theatrum Imperii Magnæ Britanniae	23
" "	1650	" "	" "	Theatre of the Empire of Great Britaine	29
" "	1657	" "	" "	" " " "	31
" "	1666	" "	" "	A Collection of Speed's Maps	33
" "	1676	" "	" "	Theatre of the Empire of Great Britaine	36
" "	1680	" "	" "	County Maps of England by J. Seller	38
" "	1713	" "	" "	England Fully Described	46
" "	1743	" "	" "	A Sett of the Counties of England	53
Hood (<i>See</i> Vernor and Hood).					
Hooper, S.	1777			Antiquities of England	73
Hough, — (<i>See</i> Washbourn, Hough, and Roberts).					

MAPS OF GLOUCESTERSHIRE.

217

NAME.	DATE.	TITLE.	DIMENSIONS.	WORK IN WHICH MAP WAS ISSUED.	PAGE
Hughes, William	1868	Gloucestershire	9 $\frac{3}{8}$ × 11 $\frac{1}{4}$	The National Gazetteer	163
.. .. .	1873	New County Atlas	166
Humble, George	1610	Glocester Shire	20 $\frac{1}{2}$ × 14 $\frac{7}{8}$	Theatre of the Empire of Great Britaine	14
.. .. .	1614 "Latin" edition	17
.. .. .	1616 "Abridged"	18
.. .. .	1620	18
.. .. .	1627	20
..	Glocester Shire	20 $\frac{1}{2}$ × 14 $\frac{7}{8}$	Theatre of the Empire of Great Britaine	19
.. .. .	1657	31
Humble, William	1646	A Prospect of the Most Famous Parts of the World	23
Hutchinson, T.	1748	A New Map of Glocester Shire	6 $\frac{1}{4}$ × 5 $\frac{3}{4}$	Geographia Magnæ Britanniae	56
Jansson, Jan	1646	Glocestria Ducatus	20 × 16	Novus Atlas	23
.. French edition	25
.. .. .	1647 German edition	25
.. .. .	1649 "	29
.. .. .	1652 Latin edition	30
.. .. .	1652 Dutch edition	30
.. .. .	1659 Latin edition	31
.. .. .	1683	39
.. .. .	1710	Atlas Major, by C. Allard	45
.. .. .	1724	Atlas Anglois	50
Janssonius, Guillelmus (See Blaeu, William).					
Jefferys, Thomas	1749	A Map of Glocestershire	5 $\frac{1}{2}$ × 4 $\frac{7}{8}$	The Small English Atlas	57
.. .. .	1751 "	59
.. .. .	1766	Ellis's English Atlas	68
.. .. .	1768 "	70
.. .. .	1787	A Map of Glocestershire	5 $\frac{1}{2}$ × 4 $\frac{7}{8}$	An English Atlas	78
Jenner, —	1807	General View of the Agriculture of the County of Gloucester	98

MAPS OF GLOUCESTERSHIRE

218

NAME.	DATE.	TITLE.	DIMENSIONS.	WORK IN WHICH MAP WAS ISSUED.	PAGE
Jenner, Thomas	1643	.	.	A Direction for the English Traveller	22
" "	1657	.	.	A Book of the names of all parishes in England	31
" "	1662	.	.	" " " "	32
" "	1668	.	.	" " " "	34
Johnson, J.	1790	.	.	England Delineated	85
" "	1795	.	.	" " " "	88
" "	1800	.	.	" " " "	89
" "	1803	.	.	" " " "	92
" "	1809	.	.	" " " "	100
Johnson, Thomas	1847	.	.	Atlas of England	143
Johnston, W.	1743	.	.	Chorographia Britanniae	54
" "	1748	.	.	Geographia Magnae Britanniae	56
Johnston, W. & A. K.	1866	Gloucester	$11\frac{1}{2} \times 12\frac{1}{8}$	Handbook for Travellers	161
" "	1872	"	" "	" " " "	165
" "	1884	"	" "	" " " "	177
" "	1889	"	$9\frac{5}{8} \times 7\frac{3}{4}$	Modern County Atlas	182
" "	1899	Gloucestershire	$15\frac{3}{8} \times 13\frac{1}{4}$	Gloucestershire Court Guide	190
Jones, —.	1807	.	.	General View of the Agriculture of the County of Gloucester	98
Jones, Robert Owen	1885	Gloucestershire	$12\frac{7}{8} \times 13\frac{7}{8}$	Report of the Boundary Commissioners	178
" " "	1885	"	" "	Return . . . of the several Counties of England	179
" " "	1888	Gloucester	19×24	Report of the Boundary Commissioners	181
Kaerius, Petrus (See Keer, Peter).					
Keer, Peter	1599	Glocestria	$4\frac{7}{8} \times 3\frac{3}{8}$	Atlas of England	12
" "	1617	"	" "	Epitome of Camden's Britannia	18
" "	1620	"	" "	An Epitome of Speed's Theatre of the Empire of Great Britain	18
" "	1627	"	" "	" " " " " "	20
" "	1646	"	" "	A Prospect of the Most Famous Parts of the World	23

MAPS OF GLOUCESTERSHIRE.

219

NAME.	DATE.	TITLE.	DIMENSIONS.	WORK IN WHICH MAP WAS ISSUED.	PAGE
Keer, Peter	1666	Glocestria	4 $\frac{7}{8}$ × 3 $\frac{3}{8}$	England . . . Described . . .	33
„ „	1676	„	„ „	Epitome of Speed's Theatre of the Empire of Great Britain . . .	37
Kegan, Paul & Co. . . .	1890	A Glossary of Dialect	183
„ „	1907	Ambleside Geography Books . . .	195
Kelly, E. R.	1870	Post Office Directory	165
„ „	1879	„ „ „	172
Kelly & Co.	1856	Gloucestershire	9 $\frac{1}{2}$ × 12 $\frac{1}{8}$	„ „ „	151
„ „	1861	„ „ „	155
„ „	1863	„ „ „	157
„ „	1870	„ „ „	165
„ „	1879	Gloucestershire	12 × 15 $\frac{3}{8}$	„ „ „	172
„ „	1889	„	9 $\frac{1}{4}$ × 13 $\frac{1}{8}$	Directory of . . . Gloucestershire .	183
„ „	1894	„	13 $\frac{1}{4}$ × 16 $\frac{1}{4}$	„ „ „	186
„ „	1897	„	12 $\frac{1}{4}$ × 15 $\frac{1}{4}$	„ „ „	189
„ „	1902	„	„ „	„ „ „	192
„ „	1908	„	„ „	„ „ „	194
„ „	1910	„ „	„ „	„ „ „	198
Kent, W., & Co.	1881	Gloucestershire Notes and Queries .	174
Kerslake, T.	1861	Gloucester . . . Diocesan Calendar .	155
Kitchin, Thomas	1749	A Map of Gloucestershire.	5 $\frac{1}{4}$ × 4 $\frac{7}{8}$	The Small English Atlas	57
„ „	1751	„ „ „	„ „	„ „ „ „	59
„ „	Gloucester Shire	8 $\frac{1}{2}$ × 6 $\frac{1}{2}$	The London Magazine	60
„ „	1760	An accurate Map of
„ „	Gloucester	27 $\frac{1}{2}$ × 20 $\frac{5}{8}$	The Large English Atlas	63
„ „	1762	„ „	16 $\frac{1}{8}$ × 19 $\frac{1}{4}$	The Royal English Atlas	65
„ „	1763	„ „	27 $\frac{1}{2}$ × 20 $\frac{5}{8}$	The Large English Atlas	66
„ „	1764	A new Map of Gloucester Shire	10 $\frac{1}{8}$ × 11 $\frac{3}{4}$	England Illustrated	68
„ „	1767	Atlas Anglicanus	69
„ „	1769	Kitchin's Pocket Atlas	71

MAPS OF GLOUCESTERSHIRE.

220

NAME.	DATE.	TITLE.	DIMENSIONS.	WORK IN WHICH MAP WAS ISSUED.	PAGE
Kitchin, Thomas	1777	.	.	Atlas Anglicanus	73
" "	1786	Glocester Shire	$8\frac{1}{2} \times 6\frac{1}{2}$	Historical Description of England	78
" "	1787	A Map of Gloucestershire	$5\frac{1}{4} \times 4\frac{1}{8}$	An English Atlas	78
Knapton, J., & P.	1753	.	.	Camden's Britannia	60
L., J.	1637	.	.	Camden's Britannia. Translated by P. Holland	22
Lackington, Allen & Co.	1806	.	.	A New Pocket Atlas	97
Langeren, Jacob van	1635	Gloucestershire	$1 \times 1\frac{1}{8}$	A Direction for the English Traveller	20
" " "	1636	"	" "	" " "	22
" " "	1643	"	" "	" " "	22
" " "	1650	"	" "	" " "	30
" " "	1657	"	" "	A Book of the Names of all Parishes in England	31
" " "	1662	"	" "	" " "	32
" " "	1668	"	" "	" " "	34
" " "	1677	"	" "	" " "	37
Langley, Edward	1817	Langley's New Map of Gloucestershire	$10\frac{1}{4} \times 6\frac{1}{4}$	Langley's New County Atlas	104
Langley and Belch	1817	.	.	Langley's New County Atlas	104
Laurie, Robert	1796	.	.	A Curious Collection of Bird's Eye Views	88
" "	1806	.	.	Laurie and Whittle's English Atlas	96
Laurie and Whittle	1806	.	.	Laurie and Whittle's English Atlas	96
Law, B.	1748	.	.	Geographia Magnæ Britanniae	56
Law, James Thomas	1864	.	.	New Set of Diocesan Maps	159
Lawson, W.	1875	.	.	Collins' County Geographies	168
Lea, Philip	1690	Glocester Shire	$19\frac{1}{4} \times 15\frac{1}{4}$	The Shires of England Described	40
Leigh, Samuel	1820	Gloucestershire	$2\frac{3}{4} \times 4\frac{1}{4}$	Atlas of County Maps	107
" "	1825	"	" "	Leigh's New Pocket Road-Book of England and Wales	114
" "	1831	"	" "	" " "	123

MAPS OF GLOUCESTERSHIRE.

221

NAME.	DATE.	TITLE.	DIMENSIONS.	WORK IN WHICH MAP WAS ISSUED.	PAGE
Leigh, Samuel	1837	Gloucestershire	$2\frac{3}{4} \times 4\frac{1}{2}$	Leigh's New Pocket Road-Book of England and Wales	132
.. ..	1839	"	" "	" " " " " " " "	133
.. ..	1842	"	" "	" " " " " " " "	137
Le Rouge	1751	"	"	The Small English Atlas	59
.. ..	1762	"	"	" " " " " " " "	64
Letts, Son & Co.	1884	Gloucestershire	$12\frac{1}{2} \times 15\frac{1}{2}$	Lett's Popular County Atlas	176
.. ..	1887	"	" "	" " " " " " " "	179
Lewis, Samuel	1831	"	"	A Topographical Dictionary of England	123
.. ..	1833	"	"	Second edition	127
.. ..	1835	"	"	Third edition	129
.. ..	1835	"	"	Third edition, Supplement	130
.. ..	1840	"	"	Fourth edition	134
.. ..	1840	"	"	Fourth edition, Supplement	135
.. ..	1849	"	"	Seventh edition	145
Lewis, S., & Co.	1842	"	"	An Atlas, comprising maps of the several counties	137
.. ..	1845	"	"	Atlas of . . . England	141
Lewis, William	1819	Gloucestershire	$3\frac{1}{4} \times 5\frac{1}{4}$	New Traveller's Guide	106
Lintot, H.	1753	"	"	Camden's Britannia	60
Lodge, John	1788	A New Map of Gloucester Shire	$12\frac{3}{4} \times 10\frac{3}{4}$	The Political Magazine	82
.. ..	1795	" " " "	" "	A Collection of Maps of the Counties of England	87
Longman, T.	1753	"	"	Camden's Britannia	60
Longman & Co.	1803	"	"	The History of the County of Gloucester	92
.. ..	1805	"	"	The British Atlas, 1810	95
.. ..	1813	"	"	A Top. Dic. of the United Kingdom	102
.. ..	1834	"	"	Geography of the British Isles	128
.. ..	1835	Gloucestershire	$12\frac{1}{2} \times 15\frac{1}{2}$	The British Atlas	129
.. ..	1842	"	"	A Pocket Topography . . . of England	137

MAPS OF GLOUCESTERSHIRE.

222

NAME.	DATE.	TITLE.	DIMENSIONS.	WORK IN WHICH MAP WAS ISSUED.	PAGE
Longman & Co.	1857	New British Atlas	151
„ „	1862	British Atlas	156
„ „	1870	„ „	164
Lownes, M.	1612	Poly-Olbion	16
„ „	1613	„ „	17
Luffman, John	1803	Gloucestershire	$2\frac{3}{4} \times 2\frac{3}{4}$	A New Pocket Atlas	93
„ „	1806	„ „	„ „	97
Mackenzie, William	1894	Gloucestershire	$8\frac{1}{2} \times 11$	Comprehensive Gazetteer of England	187
Marriott, John	1622	A Chorographical Description of Great Britain	19
Marshall, — (of Gloucester)	1789	The Rural Economy of Gloucestershire	84
„ „	1796	„ „	88
Marshall, John	1703	The History of England	43
Martin, Benjamin	1759	The Natural History of England	62
Mason, Charlotte M.	1881	Geographical Readers	174
„ „	1907	Ambleside Geography Books	195
Mason & Payne	1887	Lett's Popular County Atlas	179
Matthews, Mary	1722	Camden's Britannia	49
McLean, Thomas	1820	English Topography	107
Miller, A.	1748	Geographia Magnæ Britanniae	56
„ „	1753	Camden's Britannia	60
Miller, R.	1825	Gloucester Sh.	$2\frac{3}{4} \times 4\frac{1}{4}$	Miller's New Miniature Atlas	115
Millman, J.	1768	Ancient and Present State of Gloucestershire	70
Moll, Hermann	1708	Fifty six Maps of Great Britain	44
„ „	1723	Gloucester Shire	$10\frac{1}{16} \times 7\frac{3}{8}$	A Sett of Fifty Maps of England	49
„ „	1724	„	„	„ „	51
„ „	1724	„	„	A New Description of England	50
„ „	1739	„	„	A Sett of Fifty Maps of England	52
„ „	1747	„	„	„ „	56
„ „	1753	„	„	Moll's British Atlas	61
Morden, Robert	1680	A Pocket Book of all the Counties of England	38

NAME.	DATE.	TITLE.	DIMENSIONS.	WORK IN WHICH MAP WAS ISSUED.	PAGE
Merden, Robert	1695	Gloicester Shire	$16\frac{3}{4} \times 13\frac{1}{4}$	Camden's Britannia by E. Gibson . . .	41
" "	1701	"	$8 \times 6\frac{1}{8}$	The New Description and State of England	43
" "	1704	"	" "	" " " " Second edition	44
" "	1708	"	" "	Fifty six . . . Maps of Great Britain .	44
" "	1715	"	$16\frac{3}{4} \times 13\frac{1}{4}$	Atlas of the Counties of England . . .	47
" "	1720	"	$8 \times 6\frac{1}{8}$	Magna Britannia . . .	48
" "	1722	"	$16\frac{3}{4} \times 13\frac{1}{4}$	Camden's Britannia, by E. Gibson . . .	49
" "	1753	"	" "	" " " " " " . . .	60
" "	1772	"	" "	" " " " " " . . .	72
Moreton, Lord	1890	"	" "	A Glossary of Dialect . . . used in the County of Gloucester . . .	183
Morgan and Chase	1867	"	" "	Good and Great Men of Gloucestershire .	161
Morphew, J.	1720	"	" "	Magna Britannia . . .	48
Morris & Co.	1876	"	" "	Commercial Directory . . .	169
Moule, Thomas	1830	"	" "	English Counties Delineated . . .	121
" "	1837	"	" "	" " " " " " . . .	132
" "	1838	"	" "	" " " " " " . . .	133
Murray, J.	1788	A New Map of Gloucester Shire	$12\frac{3}{4} \times 10\frac{3}{8}$	The Political Magazine . . .	82
Murray, John	1850	"	" "	Journal of the Royal Agricultural Society of England . . .	147
" "	1866	Gloucester	$11\frac{1}{2} \times 12\frac{1}{8}$	Handbook for Travellers . . .	161
" "	1872	"	" "	" " " " " " . . .	165
" "	1884	"	" "	" " " " " " . . .	177
" "	1892	"	" "	Playing Cards of various Countries . .	184
" "	1895	Gloucestershire	$18\frac{1}{4} \times 13\frac{3}{4}$	Handbook for Travellers . . .	188
Murray, T. L.	1830	Gloucestershire	$14 \times 18\frac{1}{8}$	Atlas of the English Counties . . .	120
" "	1831	"	" "	" " " " " " . . .	123
" "	1832	"	" "	" " " " " " . . .	125
Mutlow, Joseph	1803	The County of Gloucester	$8\frac{7}{8} \times 11$	The History of . . . Gloucester . . .	92

See also Woodman and Mutlow.

MAPS OF GLOUCESTERSHIRE.

224

NAME.	DATE.	TITLE.	DIMENSIONS.	WORK IN WHICH MAP WAS ISSUED.	PAGE
Neele, —	1818	Glocester Sh.	$7\frac{1}{4} \times 9\frac{1}{4}$	The New British Traveller	105
Neele & Son	1821	Glocestersh.	$5 \times 6\frac{1}{2}$	The Traveller's Pocket Atlas	108
" "	"	"	" "	Pinnock's County Histories	109
" "	1823	"	" "	The Traveller's Pocket Atlas	110
Neely, — (See Sherwood, Neely and Jones).					
Nelson, Thomas, & Sons.	1906	.	.	Harmsworth Encyclopædia	195
Nest, E.	1858	.	.	Geography of Gloucestershire	153
"	1859	.	.	Gloucester . . . Diocesan Calendar	153
"	1860	.	.	" " "	154
"	1861	.	.	" " "	155
Newbury, John	1760	.	.	New and accurate Maps . . . of England	64
Nicholls, Sutton	1712	Glocester Shire	$19\frac{1}{2} \times 15\frac{1}{2}$.	46
" "	1770	"	" "	The English Atlas	72
Nichols, John	1789	.	.	Camden's Britannia	84
"	1805	.	.	" " "	95
Nichols, John Bowyer, & Son	1833	Glocestershire	$2\frac{15}{16} \times 4\frac{7}{8}$	The "Family" Topographer	127
Nicholson, John	1701	.	.	New Description and State of England	43
"	1704	.	.	" " " " Second ed.	44
"	1708	.	.	Fifty Six " " " " Map of Great Britain	44
Nicol, G.	1789	A Sketch of Gloucestershire	$8\frac{3}{4} \times 7\frac{3}{8}$	The Rural Economy of Gloucestershire	84
"	1796	" " "	" "	" " " " "	88
Nightingale, Joseph (the Rev.)	1816	.	.	English Topography	103
" "	1820	.	.	" " " " "	107
Norman, G.	1883	.	.	Archæological Handbook of . . . Gloucester	175
Norman, Sawyer & Co.	1907	.	.	The Story of Gloucestershire	196
Norton, John	1607	.	.	Camden's Britannia	13
"	1610	.	.	" " " " by P. Holland	14
Nutt, Elizabeth	1720	.	.	Magna Britannia	48
Nutt, M.	1720	.	.	Magna Britannia	48
Oddy, S. A.	1813	Glocestershire	$6\frac{1}{8} \times 10\frac{1}{8}$	A New and improved County Atlas	102
Ogilby, John	1720	.	.	England Exactly Described	48

MAPS OF GLOUCESTERSHIRE.

225

NAME.	DATE.	TITLE.	DIMENSIONS.	WORK IN WHICH MAP WAS ISSUED.	PAGE
Ogilby, John	1720			Britannia Depicta	48
" "	1724			" "	50
" "	1731			" "	51
" "	1736			" "	51
" "	1751			" "	58
" "	1759			" "	63
" "	1764			" "	67
Ordnance Survey	1828-31	Gloucestershire	29 × 24½		117
" "	1853	"	" "		150
" "	1862	"	" "		155
" "	1873	"	" "		166
" "	1876-87	"	38 × 25½		169
" "	1883-88	"	" "		176
" "	1883-92	"	" "		176
" "	1887	"	19 × 21		180
" "	1888	"	23 × 17¾		181
" "	"	"	" "		181
" "	1890-93	"	19½ × 13½		184
" "	1892	"	" "		185
" "	1892	Gloucestershire	14½ × 12		186
" "	1895	"	" "		188
" "	1900	Gloucestershire	27 × 19½		190
" "	1900-4	"	" "		191
" "	1901	"	" "		191
" "	"	"	18 × 22½		191
" "	1901-4	"	" "		191
" "	1902	"	" "		191
" "	"	"	17 × 20½	Census of England.	192
" "	1903	"	" "	" "	192
" "	1903-4	"	19 × 13	" "	193
" "	1903-5	"	" "	" "	193

NAME.	DATE.	TITLE.	DIMENSIONS.	WORK IN WHICH MAP WAS ISSUED.	PAGE
Ordnance Survey	1903-9	Gloucestershire			193
"	1904	"	37 × 25		194
"	1904-7	"			194
"	1906-8	"	27 $\frac{3}{4}$ × 18 $\frac{1}{2}$		195
"	"	"	"		195
"	1907-10	"			196
"	1910	"	24 $\frac{5}{8}$ × 27 $\frac{1}{4}$		198
Orr, William S., & Co.	1852			Travelling Atlas of England	147
Osborne, T.	1748			Geographia Magnæ Britannia	56
Overton, Henry	1712	Glocester Shire	19 $\frac{1}{2}$ × 15 $\frac{3}{4}$		46
"	1713	"	20 $\frac{1}{4}$ × 14 $\frac{5}{8}$	England Fully Described	46
"	1743	"	"	A Sett of the Counties of England	53
"	1762	An accurate Map of Gloucester	16 $\frac{1}{8}$ × 19 $\frac{3}{4}$	The Royal English Atlas	65
"	1770	"		The English Atlas	72
Owen, John	1720			Britannia Depicta	48
"	1724			"	50
"	1731			"	51
"	1736			"	51
"	1751			"	58
"	1759			"	63
"	1764			"	67
Owen, W.	1759	Gloster Shire	8 × 9	The Natural History of England	62
Page, William	1907			Victoria History of Gloucester	196
Palmer, Richard	1671	Glocester	7 $\frac{1}{2}$ × 9 $\frac{3}{4}$	England Exactly Described	34
"	1681	"	"	Speed's Map Epitomiz'd	39
"	1715	"	"	England Exactly Described	47
"	1720	"	"	"	47
Park, Joseph	1680			A Pocket Book of all the Counties in England	39
Parker, Henry	1762	An accurate Map of Gloucester	16 $\frac{1}{8}$ × 19 $\frac{3}{4}$	The Royal English Atlas	65

MAPS OF GLOUCESTERSHIRE.

227

NAME.	DATE.	TITLE.	DIMENSIONS.	WORK IN WHICH MAP WAS ISSUED.	PAGE
Payne, M.	1749	.	.	The Small English Atlas	57
Payne, T., and Son	1789	.	.	Camden's Britannia	84
Penny, R.	1825	Geographical View of Gloucestershire	6 $\frac{1}{2}$ × 8	Bibliotheca Gloucestrensis	116
Phelps, J.	1820	Gloucestershire	6 $\frac{1}{2}$ × 10 $\frac{1}{2}$.	107
Phillip, George, & Son	1862	Gloucestershire	13 × 16 $\frac{1}{2}$.	156
" " "	1872	Gloucester	6 × 8	Geography of Gloucestershire	165
" " "	1873	"	" "	Philips' Handy Atlas	166
" " "	1875	"	" "	Philips' Atlas of England	167
" " "	1876	Gloucester	6 × 8	Philips' Handy Atlas	168
" " "	1881	"	" "	Gloucestershire Notes & Queries	174
" " "	1885	"	" "	Philips' Atlas of . . . England	177
" " "	"	Gloucester	6 × 8	Handy Atlas of . . . England	177
" " "	"	Gloucestershire	13 × 16 $\frac{1}{2}$.	177
" " "	1895	Gloucester	6 × 8	Handy Atlas of . . . England	187
" " "	1908	"	" "	.	196
Phillips, Richard	1807	.	.	General "View of" the Agriculture of the County of Gloucester	98
" " "	1808	Gloucestershire	7 $\frac{1}{2}$ × 4	A Topographical Dictionary of the United Kingdom	99
Phillips, Sir Richard, & Co.	1829	.	.	Topographical Dictionary of the United Kingdom	118
Pickett, —	1822	Gloucester Sh.	7 $\frac{1}{2}$ × 9 $\frac{1}{2}$	Reduction of Smith's English Atlas	109
Pictorial World	1877	Gloucestershire	13 $\frac{1}{2}$ × 16	Pictorial World	171
Pigot & Son	1830	Gloucestershire	8 $\frac{1}{2}$ × 13 $\frac{1}{2}$	National Commercial Directory	119
" " "	1839	"	" "	Pigot & Co.'s British Atlas	133
" " "	1840	"	" "	.	135
" " "	1842	"	" "	Pigot & Co.'s "Royal National Directory	138
" " "	1844	"	" "	Pigot & Co.'s British Atlas	140
" " "	1850	"	" "	Royal National and Commercial Directory	146

NAME.	DATE.	TITLE.	DIMENSIONS.	WORK IN WHICH MAP WAS ISSUED.	PAGE
Pigot & Son	1857	Gloucestershire	8 $\frac{1}{2}$ × 13 $\frac{1}{2}$	New British Atlas	151
Pigot, James. & Co.	1830	Gloucestershire	8 $\frac{1}{2}$ × 13 $\frac{1}{2}$	National Commercial Directory	119
" " "	1835	"	4 $\frac{1}{8}$ × 6 $\frac{1}{8}$	Pigot & Co.'s Pocket Atlas . . . of England	130
" " "	1839	"	8 $\frac{1}{2}$ × 13 $\frac{1}{2}$	Pigot & Co.'s British Atlas	133
" " "	1840	"	" "	" " " " " " " "	135
" " "	1842	"	" "	A Pocket Topography . . . of England	137
" " "	"	Gloucestershire	8 $\frac{1}{2}$ × 13 $\frac{1}{2}$	Pigot & Co.'s Royal National Directory	138
" " "	1844	"	" "	Pigot & Co.'s British Atlas	140
" " "	1850	"	" "	Royal National and Commercial Directory	146
" " "	1857	"	" "	New British Atlas	151
Pigot & Slater	1835	Gloucestershire	4 $\frac{1}{8}$ × 6 $\frac{1}{8}$	Pigot & Co.'s Pocket Atlas . . . of England	130
" " "	1842	"	" "	A Pocket Topography . . . of England	137
" " "	1857	"	" "	New British Atlas	151
Pinnock, William	1821	"	"	Pinnock's County Histories	109
" "	1825	"	"	History and Topography of England . . .	115
Pinnock and Maunder	"	"	"	History and Topography of England	115
Playing Cards	1675	[Map of Gloucestershire]	"	"	36
" "	1676	Glocester Sh.	2 $\frac{1}{4}$ × 3 $\frac{1}{2}$	"	37
" "	1680	"	" "	A Pocket Book of the Counties of England	38
" "	1750	"	" "	A Brief Description of England	57
" "	1892	"	" "	Playing Cards of various Countries	184
Price, Owen	1769	"	"	England Displayed	71
Rakes, R.	1789	"	"	The Rural Economy of Gloucestershire	84
" "	1796	"	"	" " " " " "	88
Railway Clearing House	1897	Gloucestershire	28 × 20	" " " " " "	189
" " "	1911	"	35 $\frac{1}{2}$ × 18 $\frac{1}{2}$	" " " " " "	198
Ramble, Reuben	1845	"	"	Travels through the Counties of England	142
Randell, Rev. Thomas	1875	"	"	Collins' County Geographies	168

NAME.	DATE.	TITLE.	DIMENSIONS.	WORK IN WHICH MAP WAS ISSUED.	PAGE
Rea, Roger, the Elder	1650	Glocester Shire	$20\frac{1}{4} \times 14\frac{3}{4}$	Theatre of the Empire of Great Britain .	29
Rea, Roger, the Younger	„	Glocester Shire	$20\frac{1}{4} \times 14\frac{3}{4}$	Theatre of the Empire of Great Britain .	29
Reddell, —	1807	General View of the Agriculture of the County of Gloucester	98
Reynolds, James	1848	Gloucestershire	$6\frac{7}{8} \times 9\frac{3}{8}$	Reynolds's Travelling Atlas of England	145
„ „	1860	„	„	Geological Atlas of Great Britain . . .	153
„ „	1864	„	„	„ „ „ „	158
„ „	„	„	„	Portable „ „ of England	158
„ „	1889	„	„	Geological Atlas of Great Britain . . .	182
„ „	1904	„	„	„ „ „ „ „ „	193
Reynolds, Nicolas	1579	Saxton's Atlas of England	12
Richardson, J.	1805	The British Atlas, 1810	95
Richardson, J. M.	„	The British Atlas, 1810	95
Rivington, Charles	1724	A New description of England	50
Rivington, J. and F.	1772	Camden's Britannia	72
Rivington, J. and J.	1753	Camden's Britannia	60
Roberts, — (See Washbourn, Hough and Roberts).					
Robins, J.	1818	Glocester Sh.	$7\frac{3}{4} \times 9\frac{7}{8}$	The New British Traveller	105
Robinson, G. G. J. and J.	1789	Camden's Britannia	84
Robinson, J.	1748	Geographia Magnæ Britannia	56
Rocque, John	1746	The English Traveller	55
„ „	1753	The Small British Atlas	61
„ „	1762	„ „ „ „	64
„ „	1764	„ „ „ „	67
„ „	1769	England Displayed	71
Rodwell, Mary Martha	1834	The Geography of the British Isles . . .	128
Roper, J.	1805	Gloucestershire	$7 \times 9\frac{1}{8}$	The British Atlas	95
„	1816	„	„	English Topography	103
„	1820	„	„	„ „ „ „	107
„	1858	„	„	Collins' Railway Atlas of England	152
Roycroft, Thomas	1673	Blome's Britannia	35

MAPS OF GLOUCESTERSHIRE.

230

NAME.	DATE.	TITLE.	DIMENSIONS.	WORK IN WHICH MAP WAS ISSUED.	PAGE
Rudder, Samuel	1779	.	.	A New History of Gloucestershire . . .	75
Rudge, Thomas	1803	.	.	The History of the County of Gloucester	92
" "	1807	.	.	A General View of the Agriculture of the County of Gloucester . . .	98
" "	1813	.	.		101
Ruff, — "	1807	.	.	General "View of the Agriculture" of the County of Gloucester . . .	98
Russell, P.	1769	.	.	England Displayed	71
Ryall, John	1762	An accurate Map of		
Ryther, Augustine	1577	Gloucester	16½ × 19½	The Royal English Atlas	65
" "	1642	Gloucestræ . . . Comit.'	19 × 15	Atlas of England	11
" "	1690	" "	" "	The Maps of all the Shires in England .	22
S., C. (See Saxton, Christopher).		" "	" "	The Shires of England Described . .	40
S., M.	1657	.	.	A Book of the names of all parishes in England	31
"	1662	.	.	" " " " " "	32
"	1668	.	.	" " " " " "	34
S., S.	1677	.	.	A Book of the names of all parishes in England	37
Sackett, W. J.	1864	Gloucester	13½ × 16½	New Set of Diocesan Maps	159
Savory, C. H.	1867	.	.	Good and Great Men of Gloucestershire	161
Savory, E. W.	1895	Gloucestershire	21 × 25½	.	188
Sawyer, John	1907	.	.	Story of Gloucestershire	196
Saxton, Christopher	1577	Glocestræ . . . Comit.'	19½ × 15	Atlas of England	11
" "	1607	Glocestræ Comitatus . . .	12½ × 11½	Camden's Britannia	13
" "	1610	" " " " " "	" "	" " translated by P. Holland	14
" "	1636	" " " " " "	" "	" " " " " "	22
" "	1642	Glocesteriæ . . . Comit.'	19 × 15	The Maps of all the Shires in England .	22
" "	1690	Gloucester Shire	19½ × 15½	The Shires of England . . . Described .	40
Sayer, Robert	1753	.	.	The Small British Atlas	61

MAPS OF GLOUCESTERSHIRE.

231

NAME.	DATE.	TITLE.	DIMENSIONS.	WORK IN WHICH MAP WAS ISSUED.	PAGE
Sayer, Robert	1700	An accurate Map of . . . Gloucester . . .	$27\frac{1}{2} \times 20\frac{5}{8}$	The Large English Atlas	63
" "	1762	" " "	$16\frac{1}{8} \times 19\frac{3}{4}$	The Royal English Atlas	65
" "	1763	" " "	$27\frac{1}{2} \times 20\frac{5}{8}$	The Large English Atlas	66
" "	1766	A Modern Map of Glo- cestershire . . .	$10 \times 7\frac{3}{4}$	Ellis's English Atlas	68
" "	1768	" " "	" "	" " "	70
" "	1773	" " "	" "	" " "	72
" "	1777	" " "	" "	" " "	73
" "	"	An accurate Map of . . . Gloucester . . .	$27\frac{1}{2} \times 20\frac{5}{8}$	The Large English Atlas	73
" "	1785	" " "	" "	" " "	76
" "	1787	" " "	" "	An English Atlas	78
Scatter, F.	1579	" " "	" "	Saxton's Atlas of England	12
Schenk, Peter	1683	Glocestria Ducatus . . .	20×16	" " "	39
" "	1724	" " "	" "	Atlas Anglois	50
Schreiber, Lady Charlotte	1892	" " "	" "	Playing Cards of various Countries	184
Seller, John	1680	" " "	" "	A Collection of the County Mapps . . . of England	38
" "	1695	Gloucester Shire	$5\frac{11}{16} \times 4\frac{3}{4}$	Anglia Contracta	42
" "	1701	"	" "	Camden's Britannia Abridg'd	43
" "	1703	"	" "	The History of England	43
" "	1777	"	" "	Supplement to the Antiquities of England	73
Sharpe (<i>See</i> Vernor, Hood and Sharp).					
Sherwood & Co.	1857	"	"	New British Atlas	151
Sherwood, Neely and Jones	1813	"	"	General View of the Agriculture of the County of Gloucester	101
Simons, Mathew	1635	"	"	A Direction for the English Traveller	20
" "	1636	"	"	" " "	22
Simpkins, Marshall & Co.	1842	"	"	Pocket "Topography" of England	137
" "	1848	"	"	Reynolds's Travelling Atlas of England	145

MAPS OF GLOUCESTERSHIRE.

232

NAME.	DATE.	TITLE.	DIMENSIONS.	WORK IN WHICH MAP WAS ISSUED.	PAGE
Simpkins, Marshall & Co.	1857	.	.	New British Atlas	151
"	1861	.	.	Post Office Directory	155
"	1868	.	.	Travelling Atlas of England	163
"	1877	.	.	"Official" County Map and Guide	170
"	1895	Gloucestershire	21 × 25½	.	188
Simpson, Samuel	1746	.	.	The Agreeable Historian	55
"	1749	.	.	A New Description of Gloucestershire	56
"	1756	.	.	County Curiosities	61
Sketchley, J.	"	.	.	County Curiosities	61
Slater, Isaac	1850	.	.	Royal National and Commercial Directory	146
"	1857	.	.	New British Atlas	151
Smith, Charles	1801	A New Map of the County of Gloucester	17½ × 19¾	Smith's New English Atlas	90
"	1804	"	"	"	94
"	1808	"	"	Smith's New English Atlas	98
"	1818	"	"	"	105
"	1821	"	"	"	108
"	1822	Gloucester Sh.	7¾ × 9½	Reduction of Smith's New English Atlas	109
"	1827	A New Map of Gloucester	17½ × 19¾	Smith's New English Atlas	117
"	1832	"	"	"	125
"	1837	"	"	"	132
"	1846	"	"	"	143
Smith, Joseph	1724	.	.	Atlas Anglois	50
Smith, Ralph	1704	.	.	New Description and State of England	44
"	1708	.	.	Fifty six . . . Maps of Great Britain	45
Smith, T. Clerc	1843	Gloucester	7 × 8¾	The British Magazine	140
Smith, William	1819	Geological Map of Gloucestershire	19 × 22	.	107
"	1821	"	"	.	108
Smith and Son	1864	Gloucestershire	18 × 20½	.	159

NAME.	DATE.	TITLE.	DIMENSIONS.	WORK IN WHICH MAP WAS ISSUED.	PAGE
Smith and Jones .	1801	A New Map of the County of Gloucester . . .	17 $\frac{3}{4}$ × 19 $\frac{3}{4}$	Smith's New English Atlas . . .	90
.. ..	1804	94
.. ..	1808	Smith's New English Atlas . . .	98
.. ..	1818	105
.. ..	1821	108
Speed, John .	1610	Gloicester Shire . . .	20 $\frac{1}{4}$ × 14 $\frac{7}{8}$	Theatre of the Empire of Great Britaine .	14
..	A Collection of Maps of England . . .	15
.. ..	1614	Theatre of the Empire, etc. . . .	17
.. ..	1616	Theatrum Imperii Magnæ Britannię . . .	18
.. ..	1620	An Epitome of Theatre of the Empire of Great Britaine	18
.. ..	1627	Gloicester Shire . . .	20 $\frac{1}{4}$ × 14 $\frac{7}{8}$	Theatre of the Empire of Great Britaine	19
..	An Epitome of Theatre of the Empire of Great Britaine	20
.. ..	1646	Gloicester Shire . . .	20 $\frac{1}{4}$ × 14 $\frac{7}{8}$	Theatrum Imperii Magnæ Britannię . . .	23
.. ..	1650	Theatre of the Empire of Great Britain .	29
.. ..	1657	31
.. ..	1666	A Collection of Speed's Maps	33
..	England . . . Described	33
.. ..	1676	Gloicester Shire . . .	20 $\frac{1}{4}$ × 14 $\frac{7}{8}$	Theatre of the Empire of Great Britaine.	36
..	Epitome of Speed's Theatre of the Empire of Great Britain	37
.. ..	1680	Gloicester Shire . . .	20 $\frac{1}{4}$ × 14 $\frac{7}{8}$	County Maps of England, by J. Seller .	38
.. ..	1681	Speed's Maps Epitomiz'd	39
.. ..	1713	Gloicester Shire . . .	20 $\frac{1}{4}$ × 14 $\frac{7}{8}$	England Fully Described	46
.. ..	1743	A Sett of the Counties of England . . .	53
.. ..	1770	The English Atlas	72
Spilsbury, T.	1768	The Ancient and Present State of Gloucestershire	70
Sprint, S. and J. .	1701	New Description and State of England .	43

MAPS OF GLOUCESTERSHIRE.

234

NAME.	DATE.	TITLE.	DIMENSIONS.	WORK IN WHICH MAP WAS ISSUED.	PAGE
Sprint, S. and J.	1704			New Description and State of England	
				Second edition	44
"	1708			Fifty six . . . Maps of Great Britain .	44
Stanford, Edward	1867	Gloucestershire	13 $\frac{3}{4}$ × 17 $\frac{1}{2}$	Good and Great Men of Gloucestershire .	161
"	1881	"	3 $\frac{1}{2}$ × 5 $\frac{1}{2}$	Geographical Readers	174
"	1885	Gloucester	7 × 10 $\frac{3}{8}$	Parliamentary County Atlas	178
"	1886	Gloucestershire	3 $\frac{1}{4}$ × 5 $\frac{1}{2}$	Handy Atlas and Poll Book	179
"		"		Second edition	179
"	1888	"	7 × 10 $\frac{1}{2}$	Tourist's "Guide"	180
"	1904			Geological Atlas of Great Britain . . .	193
"	1907	Gloucestershire	6 $\frac{7}{8}$ × 9 $\frac{3}{4}$	"	195
"		"	3 $\frac{1}{4}$ × 5 $\frac{1}{2}$	Ambleside Geography Books	195
Stevens and Watkins	1807			General View of the Agriculture of the	
				County of Gloucester	98
Stockdale, John	1805			Camden's Britannia	95
Strahan, W.	1772			Camden's Britannia	72
Stratford, Joseph	1867			Good and Great Men of Gloucestershire .	161
Sudbury, John	1610	Glocester Shire	20 $\frac{1}{4}$ × 14 $\frac{7}{8}$	Theatre of the Empire of Great Britaine	14
"	1614	"	"	"	17
"	1616	"	"	Theatrum Imperii Magnæ Britanniae .	18
"	1627	"	"	Theatre of the Empire of Great Britaine.	19
"	1657	"	"	"	31
Swale, Abel	1695	Glocester Shire	16 $\frac{3}{8}$ × 13 $\frac{1}{4}$	Camden's Britannia by E. Gibson	41
Swiss, A. H.	1892	Hunting Map	26 $\frac{3}{4}$ × 17 $\frac{1}{2}$		184
Tallis, L.	1840			Curiosities of Great Britain	135
"	1848			"	144
"	1858			England and Wales "Delineated" . . .	152
Taylor, Isaac	1777	Map of the County of			
		Gloucester	46 × 52 $\frac{3}{4}$		74
"	1786	"	"	"	78
"	1800	"	"	"	89

MAPS OF GLOUCESTERSHIRE.

235

NAME.	DATE.	TITLE.	DIMENSIONS.	WORK IN WHICH MAP WAS ISSUED.	PAGE
Taylor, Isaac	1800	The County of Gloucester	22 $\frac{3}{4}$ × 26 $\frac{1}{2}$	89
Taylor, Thomas	1671	England Exactly Described	34
" "	1715	" " "	47
" "	1720	" " "	48
Taylor, William	1722	Camden's Britannia	49
Teesdale, Henry	1829	Gloucestershire	13 $\frac{3}{8}$ × 16 $\frac{1}{8}$	New British Atlas	118
" "	1830	"	6 × 7 $\frac{3}{8}$	A New Travelling Atlas	122
" "	1831	"	13 $\frac{3}{8}$ × 16 $\frac{1}{8}$	A New British Atlas	123
" "	1835	"	" "	" "	129
" "	1840	"	" "	" "	134
Terwoort, Leonard	1579	Saxton's Atlas of England	12
Times, The	1903	Gloucester	Encyclopædia Britannica	192
Tinney, John	1760	An accurate Map of	
		Gloucester	27 $\frac{1}{2}$ × 20 $\frac{5}{8}$	The Large English Atlas	63
Toms, William Henry	1741	A Map of Gloucester Shire	5 $\frac{1}{4}$ × 5 $\frac{1}{4}$	Chorographia Britannicæ	52
" " "	1742	" " "	" "	" "	53
" " "	"	" " "	" "	" "	53
" " "	1743	" " "	" "	" "	54
" " "	1744	" " "	" "	" "	54
" " "	1745	" " "	" "	" "	55
Tunncliffe, William	1789	Map of the County of	" "	" "	
		Gloucester	A Topographical Survey . . . Gloucester, etc.	85
Turpin, H.	1750	A Brief Description of England	58
Tymms, Samuel	1833	The Family Topographer	127
Valk, Gerard	1683	Gloucesteria Ducatus	20 × 16	39
" "	1724	" "	" "	Atlas Anglois	50
Van Langeren, Jacob (See Langeren, Jacob van).					
Varnham, Arthur	1857	New British Atlas	151
Vernor and Hood	1805	Gloucestershire	7 × 9 $\frac{1}{4}$	The British Atlas	95
Vernor, Hood and Sharpe	"	The British Atlas	95
Virtue, George	1830	Gloucestershire	8 × 10 $\frac{1}{2}$	English Counties Delineated	120

MAPS OF GLOUCESTERSHIRE.

236

NAME.	DATE.	TITLE.	DIMENSIONS.	WORK IN WHICH MAP WAS ISSUED.	PAGE
Virtue, George	1837	Gloucestershire	8 × 10½	English Counties Delineated	132
" " " " "	1838	" " " " "	" " " " "	" " " " "	133
Virtue & Co.	1868	Gloucestershire	9¾ × 11¾	National Gazetteer "	163
" " " " "	1873	" " " " "	" " " " "	New County Atlas	166
Vitellius, Regnerus	1617	" " " " "	" " " " "	Vitellius' Epitome of Camden's Britannia	18
W., T. W.	1825	Geo. View of Gloucestershire	6¾ × 8	Bibliotheca Gloucestrensis	116
Walker, John, & Co.	1888	" " " " "	" " " " "	Pocket Atlas of England	180
Walker, John and Charles	1831	Gloucestershire	10 × 9¼	A Topographical Dictionary of England	123
" " " " "	"	Map of the County of Gloucester	26¾ × 23½	Atlas of the Counties of England	124
" " " " "	1835	Gloucestershire	12½ × 15¾	The British Atlas	129
" " " " "	"	" " " " "	7¾ × 9¼	A Topographical Dictionary of England	130
" " " " "	1841	" " " " "	12½ × 15¾	The British Atlas	137
" " " " "	1846	" " " " "	" " " " "	British Atlas	143
" " " " "	1850	" " " " "	" " " " "	Hobson's Fox-Hunting Atlas	146
" " " " "	1861	" " " " "	" " " " "	British Atlas	155
" " " " "	1862	" " " " "	" " " " "	" " " " "	156
" " " " "	1870	" " " " "	" " " " "	" " " " "	164
" " " " "	1884	" " " " "	" " " " "	Letts's Popular County Atlas	176
" " " " "	1887	" " " " "	" " " " "	" " " " "	179
Walker, R.	1746	" " " " "	" " " " "	The Agreeable Historian	55
Wallis, James	1810	Gloucestershire	3¾ × 5¼	Wallis's New Pocket Edition of the English Counties	100
" " " " "	1813	" " " " "	6½ × 10½	A New and Improved County Atlas	102
" " " " "	1819	" " " " "	" " " " "	Lewis's New Traveller's Guide	106
" " " " "	"	" " " " "	" " " " "	Ellis's New . . . Atlas of England	106
" " " " "	1820	" " " " "	" " " " "	" " " " "	107
Walpoole, George Augustus	1784	A New Map of Gloucester Shire	5½ × 8½	The New British Traveller	76
" " " " "	1794	" " " " "	" " " " "	The New . . . English Traveller	87
Walton, J.	1872	" " " " "	" " " " "	Geography of Gloucestershire	165
Ward, J.	1753	" " " " "	" " " " "	Camden's Britannia	60

NAME.	DATE.	TITLE.	DIMENSIONS.	WORK IN WHICH MAP WAS ISSUED.	PAGE
Ware, R.	1753	.	.	Camden's Britannia	60
Warren, S.	1756	.	.	County Curiosities	61
Washbourn, John	1825	.	.	Bibliotheca Gloucestrensis	116
Washbourne, Hough, and Roberts	1803	.	.	The History of the County of Gloucester	92
" "	1807	.	.	General View of the Agriculture of the County of Gloucester	98
Watkins, — (See Stevens and Watkins).					
Web, William	1642	.	.	The Maps of all the Shires in England, 1645	22
Weekly Dispatch	1860	Gloucestershire	17 × 11½	Weekly Dispatch	154
" "	1863	"	" "	Dispatch Atlas	157
" "	1865	"	" "	Cassell's British Atlas	160
" "	1876	"	" "	Bacon's . . . Quarto County Atlas	168
" "	1883	"	" "	Large Scale Ordnance Atlas	175
" "	1889	"	" "	" " " " " " " " " " " "	182
" "	1891	"	" "	Bacon's . . . Quarto County Atlas	184
" "	1895	"	" "	Large Scale Ordnance Atlas	187
" "	1902	"	" "	" " " " " " " " " " " "	191
Weller, Edward	1860	Gloucestershire	17 × 11½	Weekly Dispatch	154
" "	1862	"	13 × 16½	" " " " " " " " " " " "	156
" "	1863	"	17 × 11½	Dispatch Atlas	157
" "	1865	"	" "	Cassell's British Atlas	160
" "	1875	"	13 × 16¼	Philips' Atlas of England	167
" "	"	"	6¼ × 8	Collins' County Geographies	168
" "	1876	"	17 × 11½	New Quarto County Atlas	168
" "	1885	"	13 × 16¼	Philips' Atlas of England	177
" "	"	"	" "	" " " " " " " " " " " "	177
" "	1889	"	17 × 11½	Bacon's New Large Scale Atlas	182
" "	1891	"	" "	New Large Scale Atlas	184
" "	1895	"	" "	Commercial & Library Atlas	187
" "	1902	"	" "	" " " " " " " " " " " "	191

MAPS OF GLOUCESTERSHIRE.

238

NAME.	DATE.	TITLE.	DIMENSIONS.	WORK IN WHICH MAP WAS ISSUED.	PAGE
Weller, F. S.	1894	Glocestershire	8½ × 11	Comprehensive Gazetteer of England	187
Whlston, John	1753	"	"	Camden's Britannia	60
Whlston, W.	1772	"	"	Camden's Britannia	72
Whittaker, George B.	1824	"	"	A Topographical Dictionary of the United Kingdom	111
"	1825	"	"	History and Topography of England	115
"	1826	"	"	A Topographical Dictionary of the United Kingdom	117
Whittaker, G. & W. B.	1821	Glocestershire	5 × 6½	The Travellers Pocket Atlas	108
"	"	"	"	Pinnock's County Histories	109
"	1823	"	"	The Travellers Pocket Atlas	110
Whittle, James	1796	"	"	A Curious . . . Collection of Bird's Eye Views	88
"	1806	"	"	Laurie and Whittle's . . . English Atlas	96
Willd, Joseph	1701	"	"	Camden's Britannia Abridged	43
Wilkie and Robinson	1807	"	"	General View of the Agriculture of the County of Gloucester	98
Wilkinson, Robert	1785	"	"	The Large English Atlas	76
Wilson, Sir C. W.	1890-3	"	"	Ordnance Survey of England	184
Witts, G. B.	1883	"	"	Archæological Handbook of Gloucester	175
Woodman and Mutlow	1789	A Sketch of Gloucestershire	8¾ × 7¾	The Rural Economy of Gloucestershire	84
"	1796	"	"	"	88
Woodward, Horace Bolingbroke	1904	"	"	Geological Atlas of Great Britain	193
"	1907	"	"	"	195
Worth, R. N.	1888	"	"	Tourists' Guide to Gloucestershire	180
Wyld, James	1842	Glocestershire	6½ × 10½	"	138
Y., F. K. R.	1637	"	"	Camden's Britannia. Translated by P. Holland	22

From the Transactions of the
Bristol and Gloucestershire Archaeological
Society

**Additions to Mr. Chubb's Descriptive
Catalogue of Printed Maps
of Gloucestershire**

by R. Austin

1916, Vol. 39, pp. 233-262

ADDITIONS TO, AND
NOTES ON, THE "DESCRIPTIVE CATALOGUE OF
PRINTED MAPS OF GLOUCESTERSHIRE,
1577-1911," BY T. CHUBB.*

By ROLAND AUSTIN.

THE "Descriptive Catalogue of the Printed Maps of Gloucestershire, 1577-1911," prepared with so much care by Mr. Thomas Chubb, of the Map Room, British Museum, is of the greatest value to those interested in the cartography of the county. In his preface Mr. Chubb mentions that the CATALOGUE may not be complete, and as a contribution towards a Supplementary List it is the purpose of these notes to give particulars of maps which were not included, and of a few published since 1911; to add information relating to some known to Mr. Chubb but not seen by him; and to make a few slight corrections. I had hoped that Mr. Chubb would have prepared the List himself, but the demands on his time have prevented this, though he has very kindly looked through it, and, more than that, has placed at my service particulars of over twenty additional maps which he has met with. I have retained the form which the List took before receiving these additions, and have placed an asterisk against the numbers of the maps described by Mr. Chubb, so that I may give him full recognition for his substantial contribution.

In bibliography there is no finality; and as time goes on probably further additions may yet be met with. If so, their record in the *Transactions* will be of value.

For convenience of reference each map is numbered, and the numbers used in the index of names of authors,

* Issued by the Society in 1912 as a separate volume.

engravers, publishers, and titles which is appended to this List.

1614.

1.* A REPRINT OF J. SPEED'S MAP OF 1610.

IN THE THEATRE OF THE EMPIRE OF GREAT BRITAIN
 . . . DESCRIBED BY JOHN SPEED. IMPRINTED AT LONDON.
 ANNO . . . 1614. AND ARE TO BE SOLDE BY JOHN
 SUDBURY & GEORG HUMBLE, IN POPES-HEAD ALLEY AT
 YE SIGNE OF YE WHITE HORSE.

A somewhat highly-coloured impression of the first issue. The text on the back (pages 47 and 48) is reset. This edition may be identified by the register Ee, that on the first issue having been L2.

1627.

2.* ANOTHER EDITION OF P. KEER'S SMALL MAP OF 1599.

IN ENGLAND WALES SCOTLAND AND IRELAND
 DESCRIBED AND ABRIDGED WITH YE HISTORIE RELATION
 OF THINGS WORTHY MEMORY FROM A FAR LARGER VOLUME
 DONE BY JOHN SPEED. AND ARE TO BE SOULD BY GEORG
 HUMBLE AT YE WHIT HORSE IN POPESHEAD ALLEY. ANNO
 CUM PRIVILEGIO, 1627.

A re-issue of the 1620 edition, the text on the back being reset. This issue may be identified by the capital letter C in the word "Circumference" in line 6 of the text, which in the earlier issue was in small type.

This is probably the first issue of the 1627 edition of Keer's small atlas. The only copy so far known is in the possession of Mr. John E. Pritchard, of Bristol.

Mr. Chubb considers this a "true edition" of Speed's *England*, and now describes the copies in the British Museum as the second issues, the letterpress being re-set. He assigns the date of the latter as 1630. The note to "A Reprint of P. Keer's Map of 1620" on page 20 of the CATALOGUE must therefore be cancelled, and the edition described as entirely re-set. The title in Mr. Pritchard's copy reads "And are to bee sould." Following from this, the note to the 1646 "Edition of Keer's Map of 1599" on page 23 of the

CATALOGUE must also be cancelled, and the map described as a reprint of the 1630 (or second) issue.

1648.

3.* A REPRINT OF BLAEU'S MAP OF 1645.

IN GUIL. ET JOANNIS BLAEU THEATRUM ORBIS TERRARUM, SIVE ATLAS NOVUS. PARS QUARTA. AMSTERDAMI, APUD IOHANNEM BLAEU. 1648.

The map is the same as the Dutch edition described on page 26 of the CATALOGUE. The text on the back, pages 167 and 168, is in Latin. The register, on page 167, is Fff.

The preface of this volume is dated "Sept. An. MDCXLV." The title-page bears evidence of the date having been corrected from 1645 to 1648.

See also 65 *infra*.

1731.

4. A REPRINT OF EMANUEL BOWEN'S MAP OF 1720.

See CATALOGUE, p. 51. A copy of the fourth edition of *Britannia Depicta* is in the Gloucester Public Library. The title reads as given in the CATALOGUE, p. 48, with the following substituted after the word "Engraver" :—

The fourth Edition. Printed & Sold by Tho: Bowles
Print & Map Seller in St. Pauls Ch Yard 1731

1744.

5.* AN IMPROVED MAP OF GLOUCESTER S. CONTAINING THE BOROUGH AND MARKET TOWNS, WITH THOSE ADJOYNING; ALSO, ITS PRINCIPAL ROADS AND RIVERS, BY I. COWLEY, GEOGRAPHER TO HIS MAJESTY. ENGLISH MILES, 15 [=1½ Inch]. 7 × 5½ in.

IN THE GEOGRAPHY OF ENGLAND: DONE IN THE MANNER OF GORDON'S GEOGRAPHICAL GRAMMAR. . . . TO EACH COUNTY IS PREFIX'D A COMPLEAT MAPP . . . ALSO A SEPARATE MAPP OF ENGLAND . . . LONDON: PRINTED FOR R. DODSLEY, AT TULLY'S HEAD IN PALL MALL, M,DCC,XLIV. 8vo.

A clearly-engraved map, showing towns, Forest of Dean, main roads, and rivers.

Top left-hand corner, on a piece of drapery suspended by nails, the title; and below a circular compass indicator. Bottom left-hand corner, the scale. Bottom right-hand corner, the "Explanation."

The border is formed by a fine line with a double inner line marked off into degrees and minutes of latitude and longitude. Below the border: "Deg. West Long. from London."

The map is placed in the book at page 64, and is accompanied by five pages of letterpress.

1745.

6.* A REPRINT OF COWLEY'S MAP OF 1744.

IN A NEW SETT OF POCKET MAPPS OF ALL THE COUNTIES OF ENGLAND AND WALES, SHEWING THE SITUATION OF ALL CITIES, BOROUGHES, MARKET-TOWNS, AND MOST CONSIDERABLE VILLAGES, WITH THE DISTANCES BETWEEN EACH . . . TOGETHER WITH A SEPARATE MAP OF ENGLAND . . . LONDON: PRINTED FOR R. DODSLEY IN PALL-MALL, AND M. COOPER IN PATER-NOSTER ROW. 1745. 4to.

An unaltered impression of the 1744 issue.

A copy of this atlas has recently been acquired by the Cambridge University Library.

1760.

7. ANOTHER ISSUE OF EMANUEL BOWEN'S MAP OF 1760.

The map is dated "MLCCLX," but the imprint differs from the one given in the CATALOGUE, p. 63, and reads:—

Printed for Carington Bowles in St. Pauls Church Yard, Robt. Sayer at the Golden Buck in Fleet Street, & John Bowles at the Black Horse in Cornhil.

Copies of this Map are in the Gloucester Public Library, and in Mr. J. E. Pritchard's collection. The boundaries of the hundreds are coloured. The number "15" is printed in the upper and lower right-hand corners.

On the map (1763) described in the CATALOGUE, pp. 66-67, the number "13" is altered by hand to 15. The number on the map mentioned above shows no sign of

alteration. Mr. Chubb thinks this was probably issued after the map dated 1763. The date 1760 (with its misprint) appears on all the editions.

1768.

8.* A REPRINT OF KITCHIN'S MAP OF 1764.

IN KITCHEN'S (*sic*) ENGLISH ATLAS: OR, A COMPLEAT SET OF MAPS OF ALL THE COUNTIES OF ENGLAND AND WALES . . . BY THOMAS KITCHEN, GEOGRAPHER TO HIS ROYAL HIGHNESS THE DUKE OF YORK. LONDON: PRINTED FOR J. DODSLEY, IN PALL-MALL. [1768.] 8vo.

Precisely the same as the 1764 issue (CATALOGUE, p. 68). The date is uncertain, and the work may have been issued any time after 1764, the date of Robert Dodsley's death.

1777.

9. A RE-ISSUE OF EMANUEL BOWEN'S "ACCURATE MAP" OF 1762.

This map is described under date 1762 (CATALOGUE, pp. 65-66), the only difference being in the imprint, which is:—

London, Printed for Robt. Sayer & John Bennett, No. 53, Fleet Street. John Bowles, No. 13, Cornhill, & Carrington Bowles, No. 69, St. Pauls Church Yard, as the Act directs. 1st of June 1777.

The words "A Re-issue of Bowen's Large Map of 1760" in the CATALOGUE, p. 73, should read as given above.

The colouring of the boundaries of the hundreds is bolder than in the map of 1762. There is also a copy of this map without colouring in the Gloucester Public Library, though unfortunately the margins have been trimmed close to the border and the imprint lost, so it cannot be seen if it varies from others.

Sir George H. Fordham (*Hertfordshire Maps*, p. 68) says that with the exception of ten all the maps in *The English Atlas* are dated June 1, 1777, and that of Gloucestershire is one of five without date. The copy described here is

in the Gloucester Public Library, and the imprint corresponds with that on the map of Hertfordshire (*op. cit.*, p. 67).

1779.

10*. A REPRINT OF J. GIBSON'S MAP OF 1760. See CATALOGUE, p. 64.

IN NEW AND ACCURATE MAPS OF THE COUNTIES OF ENGLAND . . . BY J. GIBSON. LONDON: PRINTED FOR T. CARNAN & F. NEWBERY, JR. 1779. 12mo.

A copy of this issue is in the Douce Collection, Bodleian Library.

It is advertised in *Lloyd's Evening Post* for May 22-24, 1759: "This day were publish'd . . . New and Accurate Maps of the Counties of England. . . . Printed by J. Newbery," etc.

1789.

11. A NEW MAP OF GLOCESTERSHIRE. A SCALE OF MILES 16 [= 3 $\frac{1}{8}$ inches]. 15 $\frac{3}{4}$ × 17 $\frac{1}{4}$ in.

IN A TOPOGRAPHICAL SURVEY . . . [See title in CATALOGUE, p. 85.] BY WILLIAM TUNNICLIFF, LAND-SURVEYOR. BATH: 1789. 8vo.

A clearly-engraved map, showing market towns, villages, gentlemen's seats, mines, main roads (carried across the boundary and showing destination), county boundaries, the Stroudwater Canal, and divisions of the hundreds.

Top left-hand corner, the title within a coloured oval panel surrounded by a wreath of leaves and flowers of the scarlet pimpernel (conventionalised).

Bottom right-hand corner the "Explanation." To the left of this the scale, and above a star-compass indicator. The border is formed by a thick line and a thin inner line.

1796.

12. A SKETCH OF GLOCESTERSHIRE AND ITS ENVIRONS.

See CATALOGUE, p. 88. A reprint of the map in the first edition of *The Rural Economy of Gloucestershire*, the date

of publication being altered in the imprint to "Decr. 1st, 1796," and the engraver is given as "Mutlow, sct., Russel Court."

1805.

13.* ANOTHER COPY OF CARY'S MAP OF 1789, AS RE-ISSUED IN CAMDEN'S BRITANNIA, 1806.

In NEW BRITISH ATLAS, BEING A COMPLETE SET OF COUNTY MAPS, ON WHICH ARE DELINEATED ALL THE ROADS, CITIES, TOWNS, VILLAGES, RIVERS & CANALS; TOGETHER WITH CORRECT GENERAL MAPS OF ENGLAND, WALES, SCOTLAND & IRELAND. LONDON PRINTED FOR JOHN STOCKDALE, PICCADILLY, 1805, fol.

1805.

14.* GLOUCESTERSHIRE. NEELE SCULP, STRAND. LONDON. PUBLISHED AS THE ACT DIRECTS. AUGUST 10th 1805 BY J. WILKES. 7½ × 9½ in.

In ENCYCLOPÆDIA LONDINENSIS; OR, UNIVERSAL DICTIONARY . . . BY JOHN WILKES . . . VOLUME VIII. LONDON: PRINTED FOR THE PROPRIETORS, BY J. ADLARD . . . 1810. 4to.

A clearly-engraved map, very similar to Neele's map of 1818, issued in *The New British Traveller* . . . By James Dugdale, 1819. (CATALOGUE, pp. 105-106.)

Shows towns, principal villages, parks, Forest of Dean, roads, and rivers.

Bottom right-hand corner, a finely-engraved compass indicator. The detail breaks into the border on the East and West. The border is formed by a thick and a thin line, with a double inner line marked off into degrees and minutes of latitude and longitude. Below the border, the title, imprint, and engraver's name.

1812.

15.* A REPRINT OF CARY'S QUARTO MAP OF 1787.

In CARY'S NEW AND CORRECT ENGLISH ATLAS . . . LONDON, 1812. 4to.

This is mentioned by Sir H. G. Fordham in the Supplement to his *Hertfordshire Maps*, where he states that the maps are re-dated 1812.

1818.

16.* ANOTHER COPY OF THE MAP ENGRAVED BY NEELE. IN THE NEW BRITISH TRAVELLER, ETC. See CATALOGUE, p. 105.

IN ROBINS'S ATLAS OF ENGLAND AND WALES, ACCURATELY ENGRAVED BY NEELE, FROM THE LATEST SURVEYS. [VIEW OF LONDON FROM THE S.W. J. GREIG DEL ET SCULP.] LONDON, PUBLISHED BY I. ROBINS AND CO. ALBION PRESS. 1819. sm. 4 to.

The map is dated 1818.

1820.

17.* A REPRINT OF LANGLEY'S MAP OF 1817.

IN LANGLEY'S NEW COUNTY ATLAS OF ENGLAND AND WALES . . . LONDON: PUBLISHED BY JOSEPH PHELPS, 27, PATERNOSTER ROW, [1820.] 4to.

Precisely the same as the first issue (CATALOGUE, p. 104).

1820.

18.* [MAP OF GLOUCESTERSHIRE.]

IN THE PANORAMA, OR INSTRUCTIVE GUIDE THROUGH ENGLAND AND WALES, PRINTED BY J. WALLIS, BERWICK STREET, SOHO, & PUBLISHED BY W. H. REID, CHARING CROSS. [1820.] 12mo.

The work is not dated, but there are references to events of 1819. It contains coloured maps of each county, which bear a strong resemblance to those in *Darton's Miniature Atlas*. (See No. 19.)

Mr. R. P. L. Booker, of Eton College, has a copy of this Atlas.

[1822.]

19. GLOUCESTERSH. SCALE OF MILES 10 [= $\frac{1}{2}$ inch]. LONDON: WILLIAM DARTON, 58, HOLBORN HILL. $4\frac{3}{8} \times 2\frac{1}{4}$ in.

IN DARTON'S NEW MINIATURE ATLAS CONTAINING A COMPLETE SET OF COUNTY MAPS, IN WHICH ARE CAREFULLY

DELINEATED ALL THE PRINCIPAL DIRECT & CROSS ROADS, CITIES, TOWNS, VILLAGES, PARKS, SEATS, RIVERS & NAVIGABLE CANALS WITH GENERAL MAP OF ENGLAND & WALES. LONDON. PUBLISHED BY WILLIAM DARTON, 58, HOLBORN HILL.

A coloured map, showing the chief roads and principal towns.

Top left-hand corner, the scale ; bottom right-hand corner, the title, and above this an arrow pointing north. In the top right-hand corner is the figure "40." Imprint below the bottom border.

The border is formed by one thick line between two fine ones, with degrees marked between these and an inner border.

The map is accompanied by two pages of letterpress, the recto being numbered "40."

When preparing the CATALOGUE of Gloucestershire Maps, Mr. Chubb dated the *Atlas*, which he had not then seen, as [1840], (*see* CATALOGUE, p. 136), though he felt this was uncertain. Before publishing his *Maps of Somerset* a copy was brought to his notice by Mr. H. E. Norris, of Cirencester, and in describing the Map of Somerset he corrected the date of the *Atlas*—a reprint of R. Miller's *New Miniature Atlas*—to [1820]. (*Maps of Somerset*, p. 87.)

In looking carefully through the volume, I find that in the letterpress accompanying the map of Yorkshire the population of that county is mentioned as "now (1821) estimated . . ." The date of publication may therefore be assumed as 1822.

In consequence of seeing this copy, Mr. Chubb assigned the date [1810] to Miller's *New Miniature Atlas*, instead of [1825] as given in the CATALOGUE, p. 115.

1828.

20. **ANOTHER EDITION OF JOHN CARY'S MAP OF 1801, AS ISSUED BY WILLIAM SMITH, 1819.** 19³/₁₆ × 22³/₁₆ in.

In this map W. Smith's title, as in the 1819 issue, is printed at the top, above the border ; the date below the title is corrected to 1828 ; and the imprint on the 1819

(CATALOGUE, p. 107) and 1821 (CATALOGUE, p. 108) editions is omitted. The panels are plain, and the map is coloured to show the hundreds only, not the geological formations.

In his *Hertfordshire Maps*, p. 193, Sir H. G. Fordham states that he has notes of a map by Cary of this date, and that there was, no doubt, an issue of his *New English Atlas* of 1828, but he had not seen a copy. The map in the Gloucester Public Library is enclosed in a slip-case, on which is a printed label, with title as follows:—

Cary's New Map of the County of Gloucester, Divided into Hundreds; exhibiting The Whole of the Turnpike and Cross Roads, the Course of the Rivers, Market and Borough Towns, Parishes, Hamlets, Parks, &c. London: Published by G. and J. Cary, 86, St James's Street.

1830.

21.* A REPRINT OF TEESDALE'S MAP OF 1829.

IN NEW BRITISH ATLAS . . . CORRECTED TO THE YEAR 1830. LONDON. PUBLISHED BY HENRY TEESDALE & Co. fol.

The first issue is described in the CATALOGUE, pp. 118-119.

Cambridge University Library has recently secured a copy of this issue.

[Circa 1832-1842.]

22. GLOCESTERSHIRE, DIVIDED INTO HUNDREDS, AND THE PARLIAMENTARY DIVISIONS. SCALE OF MILES, 10 [=3 INCHES]. LONDON: WILLIAM DARTON & SON: HOLBORN HILL. 14 × 18 in.

Another edition of Thos. Dix's map of 1816 (CATALOGUE, p. 104), the area covered being the same. Coloured in hundreds. The following differences are noted. The lines of latitude and longitude are carried across the map, excepting where there are printed particulars, etc. The inscription in the top left-hand corner is altered to "Tewkesbury Church." The compass indicator is replaced by a "Note" of the parliamentary divisions of the county—which date the map as after 1832—the number of members returned and the

population, the figures given approximating to the returns of the census of 1831. To the right of the "Note" is a list of market towns and market days, below which is the scale. To the right of these is the Title and "Explanation," which is fuller than in Dix's map. Imprint, below the border.

The Eastern and Western parliamentary divisions are shown, but no railways. The map may be dated between 1832 and 1842. Mr. Chubb (*Maps of Somerset*, p. 106) dates a somewhat similar map of Somerset as [1834].

1833.

23. ANOTHER EDITION OF JOHN CARY'S MAP OF 1801, AS ISSUED BY WILLIAM SMITH IN 1819. 19 × 21½ in.

In addition to the characteristics mentioned in the CATALOGUE, pp. 91-92, the map shows the chief places of county elections, polling places, and boroughs returning members.

The inscription above the upper border is retained; the date below the title is corrected to 1833. To the left of the title is the "Explanation." The map is coloured to show the geological formations and so also are the panels relating to them.

Below the bottom border the imprint, and notes that geological tables of British Fossils, and a geological section of the road from London to Brighton, could be obtained from the Publisher.

I am indebted to Mr. F. A. Hyett, of Painswick House, for allowing me to see this map.

1833.

24.* A REPRINT OF TEESDALE'S MAP OF 1829.

IN NEW BRITISH ATLAS . . . BY H. TEESDALE.
LONDON, 1833. fol.

A copy of this edition is in the Signet Library, Edinburgh,

1834.

25.* A REPRINT OF CARY'S LARGE MAP OF 1801.

IN CARY'S NEW ENGLISH ATLAS . . . LONDON, 1834.
fol.

Mr. R. P. L. Booker, of Eton College, possesses a copy of this issue of the Atlas.

1835.

26. GLOUCESTERSHIRE. SCALE, 10 MILES [=1 $\frac{3}{8}$ inches].
7 $\frac{3}{16}$ × 9 $\frac{1}{8}$ in.

In CURIOSITIES IN GREAT BRITAIN, ENGLAND AND WALES DELINEATED: HISTORICAL, ENTERTAINING, AND COMMERCIAL, WITH VALUABLE MARGINAL REFERENCES TO INTERESTING NOTES . . . AND AN ALPHABETICAL ARRANGEMENT OF EVERY CITY, BOROUGH, MARKET TOWN, VILLAGE, OR HAMLET . . . ILLUSTRATED BY ENGRAVINGS, AND A COLOURED MAP OF EACH COUNTY . . . BY THOMAS JONES, ANTIQUARIAN. THE MAPS REVISED ACCORDING TO SURVEYS, EXECUTED BY THE HONOURABLE BOARD OF ORDNANCE. LONDON: PUBLISHED BY TALLIS & CO., 2, NORTHAMPTON SQUARE. 1835. 2 vols. 8vo.

Preceding the title-page is a half-title, as follows:—

Curiosities of (*sic*) Great Britain . . . By Thomas Dugdale, Antiquarian. Assisted by William Burnett. [View of] Tintern Abbey. London, Tallis & Co.

The first edition of the work described in the CATALOGUE under various dates, pp. 135, 140, 144, 152. The earliest date assigned there is [1840].

The map of Gloucestershire is in volume 2, between pp. 838–839. It is a poorly-printed map, showing towns, villages, hundreds (their boundaries coloured), parks, castles, abbeys and priories, encampments, places where coins have been found, roads, turnpike gates, Roman stations and roads, and polling places.

Title, in a long panel breaking the upper border. Under this the list of hundreds, with a small star-compass to the right. Bottom right-hand corner the “Explanation,” and on the left the scale.

The border is formed by a thick line between two fine ones, with a double inner line marked off into degrees and minutes of longitude and latitude. In the border, at the bottom: “W. of Greenwich.” Outside the border, top right-hand corner: “15”. There is no engraver’s name.

27.* A REPRINT OF W. LEWIS'S MAP OF 1819.

In LEWIS'S NEW TRAVELLER'S GUIDE & PANORAMA OF ENGLAND & WALES . . . LONDON, 1835. 12mo.

The preface still bears the date Oct. 16, 1819.

Mr. R. P. L. Booker, of Eton College, possesses a copy of this edition of the Guide. The *New Traveller's Guide* is described in CATALOGUE, p. 106.

1836.

28.* A FURTHER REPRINT OF W. LEWIS'S MAP OF 1819.

In LEWIS'S NEW TRAVELLER'S GUIDE & PANORAMA OF ENGLAND & WALES . . . LONDON, 1836. 12mo.

The preface is still dated Oct. 16, 1819. Noted by Sir H. G. Fordham in the Supplement to his *Hertfordshire Maps*.

1837.

29.* A REPRINT OF WALKER'S MAP OF 1835.

In BRITISH ATLAS, COMPRISING SEPARATE MAPS OF EVERY COUNTY IN ENGLAND . . . BY J. & C. WALKER. PUBLISHED MARCH 1, 1837. fol.

Copy now in Cambridge University Library. The first issue is described in CATALOGUE, pp. 129-130.

1839.

30. GLOUCESTERSHIRE. SCALE. 10 MILES [= 2½ inches]. WILLIAM ROBSON & CO. DIRECTORY OFFICE, LONDON. 13½ × 17½ in.

In [ROBSON'S DIRECTORY FOR GLOUCESTERSHIRE].

The title-page of the copy in the Gloucester Public Library is wanting. The directory contains nine counties: Bedfordshire, Buckinghamshire, Cambridgeshire, Gloucestershire, Huntingdonshire, Norfolk, Oxfordshire, Suffolk, and Wiltshire. Each has a map and is paged separately.

A clear map, showing towns (with distances from London), villages, principal places of county elections in the two divisions, boroughs returning members, polling

places, churches, chapels, turnpike and other roads, canals, rivers, parks and gentlemen's seats, and places returning members to the unreformed parliament. The parochial unions are shown by red boundary lines.

Top left-hand corner, the title. Below, a star compass. Bottom right-hand corner, the "Explanation." On the left, "Index of Reference to Parochial Unions," and on the right, "Reference to the Hundreds."

The border is formed by a thick line between two fine ones, and a double inner line marked off into degrees and minutes of latitude and longitude. Between the border lines at the bottom, "Longitude West from Greenwich." Below the border, the imprint.

The date given is ascertained from page 36 of the Directory for Gloucestershire, where "The present year, 1839" occurs, and the completion of the Great Western Railway to Gloucester is "expected to be completed . . . in 1840."

1841.

31. ANOTHER EDITION OF J. & C. WALKER'S MAP OF 1835.

From the same plate but with additions. The map is enlarged to include Worcester on the north and Farringdon on the south-east. Portions of Wiltshire, bounded by Swindon, Wootton Bassett and Corsham, are added. The area bounded on the south-west by Keynsham, Whitchurch and Dunbury is included. Railways are added. These, the county seats, and main roads are shown in colour. The date in the imprint is altered to 1841.

Probably the map referred to in the CATALOGUE (p. 137) under date 1841, the first issue of which is described pp. 129-130.

The copy in the Gloucester Public Library has a cloth cover, with a label entitled :—

New Map of Gloucester (*sic*) shewing the Roads, Railways, Canals, Parks, Boundaries of Boroughs, etc. Compiled from the latest Survey. G. F. Cruchley, Map-Seller and Publisher, 81, Fleet Street.

1842.

32.* A REPRINT OF HALL'S MAP OF 1830.

In A TRAVELLING COUNTY ATLAS : WITH ALL THE CANALS & RAIL ROADS ACCURATELY LAID DOWN . . . & CAREFULLY CORRECTED TO THE PRESENT TIME. LONDON, 1842. 8vo.

Sir H. G. Fordham now possesses a copy of this edition. Hall's map of 1830 is described in the CATALOGUE, pp. 121-122.

1842.

33. A REPRINT OF J. & C. WALKER'S MAP OF 1835, AS RE-ISSUED IN 1841.

The date in the imprint is altered to 1842. The railroad from Moreton to Stratford, which is not coloured in the issue of 1841, is now coloured.

1844.

34. A FURTHER REPRINT OF THE MAP ENGRAVED BY PIGOT & SON, 1830, AND ISSUED IN PIGOT & CO.'S BRITISH ATLAS, 1844.

In PIGOT AND CO.'S ROYAL NATIONAL AND COMMERCIAL DIRECTORY . . . JUNE 1844. 8vo.

Various issues of this map are described in the CATALOGUE, pp. 119, 133, 135, 138, and 140.

1846.

35. A REPRINT OF J. & C. WALKER'S MAP OF 1842. (See *ante*, No. 33.)

The Oxford, Worcester, and Wolverhampton Railway, with branch from Aston Subedge to Stratford-on-Avon ; a branch from Bristol to New Passage ; and the South Wales line with proposed branches to Ross, from the Midland Railway at Standish, through Framilode and across the Severn to Blakeney, are shown, and the number of the inhabitants is revised.

1858.

36. GLOUCESTERSHIRE. SCALE OF MILES, 10 [= 1 inch]. COMPILED BY U. J. DAVIS. PRINTED AND PUBLISHED BY JOHN HEYWOOD, 170, DEANSGATE, MANCHESTER. 6 × 7½ in.

In THE GEOGRAPHY OF GLOUCESTERSHIRE ; BY U. J. DAVIS, MASTER OF THE UPTON ST. LEONARD'S NATIONAL

SCHOOL. GLOUCESTER: PRINTED AND PUBLISHED BY E. NEST, WESTGATE STREET. 1858. 12mo.

This map had not been seen by Mr. Chubb, though he gives (CATALOGUE, p. 153) a reference from *The Bibliographer's Manual of Gloucestershire Literature*, and an issue of it published in 1868 is described on p. 163.

Title, in hatched panel, top left-hand corner. On right, a small star compass indicator. In bottom left-hand corner, compiler's name. In the right, the scale. Imprint, below the border.

This map was used for *The Gloucester and Bristol Diocesan Calendar*, 1859 (CATALOGUE p. 153), though the compiler's name was omitted.

A reprint of *The Geography*, with map, was issued in 1867.

1859.

37. A REPRINT OF THE MAP ISSUED IN SLATER'S ROYAL NATIONAL AND COMMERCIAL DIRECTORY, 1850.

IN SLATER'S (LATE PIGOT & CO.) ROYAL NATIONAL AND COMMERCIAL DIRECTORY AND TOPOGRAPHY OF THE COUNTIES OF GLOUCESTERSHIRE . . . PRINTED AND PUBLISHED BY ISAAC SLATER, 36, PORTLAND STREET, MANCHESTER, AND 58, FLEET STREET, LONDON . . . 1858-9.

Below the border, in the right-hand bottom corner: "Engraved on steel by I. Slater, Manchester."

1872.

38. ANOTHER EDITION OF J. & C. WALKER'S MAP OF 1846.

Though the number of inhabitants given under the title is that of the census of 1861, the map may be dated approximately as 1872. The branch railway line from Yate to Thornbury, which is shown, was not constructed in 1870, but the station at Thornbury is mentioned in Murray's *Guide to Gloucestershire* of 1872. A copy is in Mr. J. E. Pritchard's collection.

1873.

39.* A REPRINT OF THE MAP ENGRAVED BY S. HALL, 1830.

In A TRAVELLING ATLAS OF THE ENGLISH COUNTIES WITH ALL THE RAILROADS ACCURATELY LAID DOWN, AND THE BOUNDARIES COLOURED. LONDON: CHAPMAN AND HALL, 193, PICCADILLY [1873]. 8vo.

Additional railways are shown from Lydney to Coleford, a little south of Botlow, through the Forest of Dean, to about two miles east of Coleford; Newnham to the neighbourhood of Bicknor; Bristol to Kingsweston; Yate to Thornbury; Mangotsfield to Bath; Coaley to Dursley; Stonehouse to Nailsworth; Fairford to Lechlade; Rissington to Bourton-on-the-Water; and Honeybourne to Stratford-on-Avon. The line from Moreton-in-the-Marsh to Stratford-on-Avon is erased. "No. 14" is placed outside the border, in bottom right-hand corner.

1874.

40. ANOTHER EDITION OF THE MAP ENGRAVED BY W. & A. K. JOHNSTON, 1866.

In the copy of *A Handbook for Travellers in Gloucestershire, Worcestershire, and Herefordshire*. New Edition. London: John Murray, Albemarle Street. 1872, (described in CATALOGUE, p. 165) in the Gloucester Public Library, the date on the map is corrected to 1874. The "Handbook Advertiser" in this copy is also dated 1874.

41. A REPRINT OF GEORGE PHILIPS' & SON'S MAP OF 1872.

In MERCER & CROCKER'S GENERAL TOPOGRAPHICAL AND HISTORICAL DIRECTORY FOR GLOUCESTERSHIRE . . . LEICESTER: MERCER & CROCKER, 1874. 8vo.

The issue of 1872 is described in CATALOGUE, p. 165.

1875.

42. GLOUCESTERSHIRE. ENGLISH MILES, 10 [=1 $\frac{5}{10}$ inches].

In Collins's COUNTY GEOGRAPHIES . . . (See CATALOGUE p. 168.) The reprint of this map, published in 1877, is described in CATALOGUE, p. 172.

There is nothing to indicate that it was engraved by "Edwd. Weller" as stated on p. 168.

This map was also issued with *Crocker's Gloucester Directory* for 1879-80.

[? 1877.]

43. CRUCHLEY'S COUNTY MAP OF GLOUCESTER SHOWING ALL THE RAILWAYS & NAMES OF STATIONS, ALSO THE VILLAGES, TURNPIKE ROADS, GENTLEMENS SEATS &C. &C. IMPROVED FROM THE ORDNANCE SURVEYS. LONDON: PUBLISHED BY GALL & INGLIS, 25, PATERNOSTER SQUARE. EDINBURGH: BERNARD TERRACE.

A reprint of Cruchley's map of 1855 (CATALOGUE, p. 150) as re-issued in 1877 (CATALOGUE, p. 170), though the projected line from Tewkesbury to Ross mentioned by Mr. Chubb is not marked. Only the area in the lower part of the map is coloured.

In the Gloucester Public Library is another issue of this map, entitled:—

Cruchley's Road and Railway Map of the County of Gloucester . . . [as above] also the Turnpike Roads, Villages . . . [as above].

The whole of this map is coloured, including the main roads. It also bears the name of Gall & Inglis as publishers.

1878.

44. GLOUCESTERSHIRE. J. BARTHOLOMEW, EDINB. SCALE OF MILES, 8 [= 2 inches]. PUBLISHED BY A. & C. BLACK, EDINBURGH. $11\frac{7}{16} \times 13\frac{1}{2}$ in.

In BLACK'S GUIDE TO GLOUCESTERSHIRE . . . FOURTH EDITION. 1878. 8vo.

Described in CATALOGUE, p. 174, under date 1881, where the dimensions of the map in the fifth edition of the *Guide* should be given as $11\frac{3}{8} \times 13\frac{13}{16}$ in.

[1879 or 1885.]

45. [A REPRINT OF SPEED'S MAP OF 1610.] $16\frac{1}{2} \times 12\frac{1}{2}$ ins.

A reduced facsimile of Speed's map (see CATALOGUE,

p. 14), issued by Messrs. Kelly, of High Holborn, with the following imprint below the bottom border :—

Re-printed and Published by Kelly and Co., and presented to the subscribers to the Post Office Directory of Gloucestershire. Price to Non-Subscribers, One Shilling.

Messrs. Kelly inform me that their reproductions of Speed's maps were published by them "in the early eighties."

I learn from Mr. G. Goode that the Cambridge University Library possesses facsimiles of Speed's maps of Derbyshire, Leicestershire, Notts., Rutland, and Lincolnshire. None of these bear a date, but in the preface to the Post Office Directory of the first four of these counties it is stated that "the publishers have reprinted and will present to their subscribers, with each copy, facsimile maps of the counties as originally printed in 1610." The same is stated in the Directory for Lincolnshire of 1876. The dates for these counties is therefore certain, and it seems probable that the facsimiles for Gloucestershire, Herefordshire, and Shropshire were presented with the Directory for those counties published in 1879. In any case, it would be then or in 1885, though there is no mention in the preface of either. Messrs. Kelly say: "We think they were only referred to in the prospectuses which were issued of the Directories in question."

1885.

46. GLOUCESTERSHIRE. 1885. SCALE OF MILES, 12 [= 2½ inches]. KELLY & CO. POST OFFICE DIRECTORY OFFICES, 51 GREAT QUEEN STREET LONDON W.C. $11\frac{5}{16} \times 16\frac{1}{16}$ in.

IN KELLY'S DIRECTORY OF THE CITY OF BRISTOL, GLOUCESTERSHIRE, SHROPSHIRE AND HEREFORDSHIRE. LONDON: 51, GREAT QUEEN STREET, LINCOLN'S INN FIELDS, W.C. 1885. 8vo.

Its description follows that given of the issue of 1889, CATALOGUE, p. 183.

1890.

47.* A REPRODUCTION OF MICHAEL DRAYTON'S MAP OF 1612.

IN THE POLY-OLBION: A CHOROGRAPHICAL DESCRIPTION

OF GREAT BRITAIN. BY MICHAEL DRAYTON. PRINTED FOR THE SPENSER SOCIETY, 1890. fol.

1892.

48. INDEX TO THE SIX INCH SCALE OF THE ORDNANCE SURVEY OF GLOUCESTERSHIRE. SCALE [8 MILES] TWO MILES TO ONE INCH. PHOTOZINCOGRAPHED AT THE ORDNANCE SURVEY OFFICE, SOUTHAMPTON, 1892. 26 × 39½ in.

A coloured map, showing towns, railways, roads, canals, parks, etc., and names and boundaries of the parliamentary divisions according to the Act of 1885.

Top left-hand corner, the title and "Characteristics," and on the right of title, references to small parishes and detached portions of parishes.

Below the map are tables of areas of parishes, giving acreage of land, water, saltmarsh, foreshore, and tidal waters. Above this are the scale and enlarged sketch plans of the Cities of Bristol and Gloucester, with references.

[c. 1897.]

49. SCHOOL MAP OF GLOUCESTERSHIRE & DISTRICT. BY A. J. GRAYSTON, F.R.G.S. SCALE OF MILES, 8 [= 4½ inches]. ENGRAVED & PRINTED BY W. & A. K. JOHNSTON, EDINBURGH & LONDON. W. H. WALTER & CO. THE EDUCATIONAL SUPPLY STORES, 33 BARTON STREET, GLOUCESTER. 27½ × 31½ in.

A very clearly-printed map, coloured, showing physical features, principal towns, railways, and canals. The rivers are coloured blue.

Above the border, the title; below the bottom border, the scale; to the left, the publisher's imprint; and to the right, the engraver's name.

The map is filled in to the borders.

The border is formed by a thick outer line, with an inner double line divided off into degrees and minutes of latitude and longitude.

Walter & Co. are given in Smart's *Gloucester Directory* for 1897.

1904.

- 50.* A REPRINT OF E. WELLER'S MAP OF 1862 AS REISSUED IN 1885.

In PHILIPS' ATLAS OF THE BRITISH ISLES . . . GEORGE PHILIP & SON LTD., LONDON . . . [1904.]

Practically the same as the 1885 issue (CATALOGUE, p. 177), with the railways shown by a black line instead of a broken line, and the main roads coloured brown. The number "13" is omitted.

1907.

- 51.* A REPRINT OF WELLER'S MAP OF 1860, AS RE-ISSUED BY BACON IN 1895.

In BACON'S POPULAR ATLAS OF THE BRITISH ISLES . . . EDITED BY G. W. BACON . . . LONDON: G. W. BACON & Co. . . . 1907. 4to.

1908.

52. A REPRINT OF BRENEY'S PHYSICAL MAP OF GLOUCESTERSHIRE, 1907.

In THE STORY OF GLOUCESTERSHIRE. BY JOHN SAWYER . . . SECOND EDITION. 1908. 8vo.

An unaltered impression of the 1907 issue. (CATALOGUE, p. 196.)

[1909.]

53. BACON'S NEW SURVEY MAP OF THE COUNTIES OF GLOUCESTER & WILTS. PRICE 21/-. SHOWING RAILWAYS, ROADS, ELEVATIONS & DISTANCES. ALSO LOCAL GOVERNMENT DIVISIONS & PARISHES. SCALE [6 MILES] 2 MILES TO AN INCH. G. W. BACON & CO., LTD., ROYAL LONDON BUILDINGS, DEANS-GATE, MANCHESTER. COPYRIGHT—JOHN BARTHOLOMEW & CO., EDINR. 33½ × 43½ ins.

A very clear and well-printed map, coloured to show the Boroughs, Urban Districts and Rural Districts. The main roads are coloured, with the distances from town to town printed in red. The distances by water to Bristol from ports in England, Ireland, and Scotland, and from Jamaica, are printed in red opposite that port. The heights of hills and

of roads are also given. The map is divided into five-mile squares, and is filled in to the borders by portions of surrounding counties.

Top left-hand corner, the title, price, and scale, to the left of which is the "Explanation." Bottom left-hand corner, "Index to Boroughs Urban & Rural Districts" giving the population of each, and its position on the map, which is indicated by the reference letters and numbers of the squares. By the side of this is the "Geological Reference", with notes and colour panels relating to the strata of the district and parts of adjoining counties, which are shown below in an inset "Geological Map of Gloucester and Wilts." Bottom right-hand corner, "Index-Gazetter", printed in three columns, the first being broken in the centre by the map. The populations of the places named are given, with their positions on the map. Above the upper border, printed in red, "Revised according to the latest Ordnance Survey". Under the lower border the imprint.

The border is formed by a thick line between two fine ones, with an inner double line marked off into degrees and minutes of latitude and longitude. Between the two borders are printed the reference letters and numbers of the squares, and also the distances from the points to which the map is carried to the next important town. The border is broken into on the south and east. I am indebted to Mr. J. E. Pritchard for bringing this map to my notice.

Messrs. Bacon inform me that this map was published in February, 1909. In a later re-issue the words "With Populations from 1911 Census" are printed beneath "Index to Boroughs . . ." and the figures corrected accordingly.

1912.

54. GLOUCESTERSHIRE. $3\frac{1}{16} \times 4\frac{3}{16}$ in.

IN OXFORD COUNTY HISTORIES GLOUCESTERSHIRE BY W. H. WESTON OXFORD. 1912. 8vo.

An outline map, plain, showing hills, rivers, canals, and principal towns.

Title in lower right-hand corner. The border is formed by a thick black line, with a thin inner one.

55. PICTORIAL MAP OF GLOUCESTERSHIRE [SCALE] 10 MILES
[= 1½ inches]. 5½ × 7½ in.

In GLOUCESTERSHIRE, ITS CHIEF TOWNS, RESOURCES,
AND CHARACTERISTICS . . . BURROW'S COUNTY GUIDES.
ED. J. BURROW & CO. LTD., PUBLISHERS, CHELTENHAM.
[1912.] 8vo.

Shows principal towns, with chief roads coloured red.
Title at top above border, note as to roads and scale at bottom,
below border. Sketches of churches, etc., are printed.

56. MAP OF GLOUCESTERSHIRE AND SURROUNDING DISTRICT.
SCALE 20 MILES [= 2½ inches]. G. W. BACON & CO. LTD. 127
STRAND, LONDON. 6 × 7½ in.

In GLOUCESTERSHIRE . . . [AS ABOVE] BURROW'S
COUNTY GUIDES [1912].

The boundary of the county is coloured red. Railways,
canals and main roads, towns and villages are shown. The
surrounding counties are filled in to the border.

Title of the Series of Guides printed above top border.
Title, scale, and imprint below bottom border.

The border is formed by a thick and a thin line.

1914.

57. GLOUCESTERSHIRE. SCALE 4 MILES TO AN INCH. JOHN
BARTHOLOMEW & CO., EDINR. 12 × 13½ in.

In GLOUCESTERSHIRE. BY J. CHARLES COX. LONDON
[1914]. 8vo.

A well-filled, clearly-printed map, with the first class and
secondary roads, and the county boundary, shown in colour.

Title, scale (showing 8 miles = 2 inches), and explanation
of marking of roads, etc. in bottom right-hand corner.

On the front end-papers of the book is printed a map
of the railways of Gloucestershire, with their lines continued
into the surrounding counties.

58.* ANOTHER EDITION OF EMSLIE'S MAP OF 1848 AS RE-
ISSUED BY E. STANFORD IN 1904.

In STANFORD'S GEOLOGICAL ATLAS OF GREAT BRITAIN

AND IRELAND . . . BY H. B. WOODWARD . . . THIRD EDITION. LONDON . . . 1914. 8vo.

Same as the 1907 issue. * (See CATALOGUE, p. 195.)

59. A FURTHER ISSUE OF KELLY'S MAP OF GLOUCESTERSHIRE.

In KELLY'S DIRECTORY OF THE COUNTIES OF SOMERSET AND GLOUCESTER, 1914. 8vo.

In the plan of Gloucester, the Recreation Ground and the Park are coloured green, and the names of new streets are added.

Earlier issues of the map are described in the CATALOGUE, *passim*.

60. A REPRINT OF GEORGE PHILIP & SON'S PHYSICAL MAP OF GLOUCESTER IN THE CAMBRIDGE COUNTY GEOGRAPHIES, 1909.

In GLOUCESTERSHIRE BY HERBERT A. EVANS . . . SECOND EDITION. CAMBRIDGE: 1914. 8vo.

The first issue of the map is described in CATALOGUE, p. 197, where the author of the work should read *Herbert A. Evans*. The geological map described on p. 197 was also reprinted in the second edition.

1915.

61. GLOUCESTERSHIRE. SCALE [4 feet= $3\frac{7}{16}$ inches]. $3\frac{7}{16} \times 5\frac{9}{16}$ in.

In VICTORIA AND ALBERT MUSEUM PORTFOLIOS. TAPESTRIES. PART III. TAPESTRY MAPS. ENGLISH; 16TH AND 17TH CENT. LONDON: HIS MAJESTY'S STATIONERY OFFICE. 1915. 4to.

Strictly speaking, this cannot be called a county map, but its peculiar interest may permit its record here.

It is a reduced facsimile of a tapestry map, which is described as of late sixteenth-century design. It seems fairly certain that it once formed part of a tapestry map which included the neighbouring counties of Somerset, Wiltshire, and Monmouth. The piece reproduced shows an area extending from beyond Chepstow on the west to Foxley

(Wilts.) on the east ; and from Stroud on the north to Castle Combe (Wilts.) on the south.

The tapestry was made by William Sheldon's tapestry-weavers, and is now the property of Mr. Henry Birkbeck, of Westacre, Norfolk.

An enlarged reproduction of the part of the tapestry showing the district in the neighbourhood of Wormington illustrates the recently-published (for private circulation) *Short Account of Wormington Parish and Church*, compiled by John Humphreys, F.S.A. [Not dated.]

62. GLOUCESTERSHIRE.

A clearly printed circular map, coloured, diameter $1\frac{3}{4}$ inches, printed from a plate $3\frac{1}{4} \times 3\frac{1}{4}$, showing principal towns, and main roads extending into the surrounding counties. There are no railways marked. The border is formed by two lines, the outer line being rather thicker than the inner one.

I have not been able to identify this map, nor has Mr. Chubb. From its appearance its date may be about 1830. It has been suggested to me that this map may have been printed for use as a "watch-map," it being the custom at one time to place small circular maps inside the cases of the rather large watches carried.

NOTES AND CORRIGENDA TO CATALOGUE.

63. (Page 19.) CAMDEN'S BRITANNIA, 1626.

For *on the east marked off into degrees read on the west*. The number "17" printed on the back of the copy of the map described by Mr. Chubb does not appear on the copy in the Gloucester Public Library.

Mr. Chubb writes:—

"In the copies of *The Abridgment of Camden*, 1626, in the British Museum and Gloucester Public Library,

the map of 'Glocestershire' has a capital E written just below the plate mark in the bottom *right-hand* corner immediately below the figure 5.

"The following counties in the *Abridgment* have printed letters, and the remainder have none :—

"Bedford, Brecknock, Carmarthen, Carnarvon, Cheshire, Derby, Durham, Huntingdon, Lincoln, Lancashire, Merioneth, Norfolk, Northumberland, Pembroke, Radnor, and Stafford."

64. (Page 23.) PETER KEER'S MAP, 1646.

In the CATALOGUE a coloured reprint of Keer's map of 1627 is mentioned. Mr. J. E. Pritchard has a copy of *A Prospect of the Most Famous Parts of the World*, and in this all the maps are plain.

65. (Pages 26-29.) BLAEU'S ATLAS, 1648.

Mr. Chubb sends me the following interesting note relating to Blaeu's *Atlas Novus*. He says :—

"The first edition of Blaeu's *Atlas Novus* was issued in 1635. We [the British Museum] now have the French edition of this issue. It bears the title : 'Le Theatre du Monde ou Nouvel Atlas contenant les Chartes et descriptions de tous les Païs de la terre Mis en lumiere Par Guillaume et Jean Blaeu. Amsterdami, Apud Guiljelmum et Johannem Blaeu. Anno 1635.' This is in two vols. It was also published, I believe, in Latin and Dutch. We have also recently acquired a Latin edition of the work in five volumes published 1648-1655.; volume IV., containing the English County Maps, is dated 1648, but the preface is dated September, 1645. I have no doubt that volume IV. was first issued in that year (1645), as there is evidence of the date on the title-page having been altered from 1645 to 1648. The earliest copy I have seen before this was the Dutch edition dated 1648, and the preface dated 1647, and no doubt this is the first Dutch edition."

66. (Pages 40-41.) PHILIP LEA'S REPRINT (1690) OF CHRISTOPHER SAXTON'S MAP OF 1577.

Mr. J. E. Pritchard sends me the following note in reference to Lea's reprint of Saxton's map :—

"I have two early impressions without imprint. One black, the other with the hundreds bordered in colour. Both have arms of Charles II., and C.R. above. I have seen several other later reprints, all having C.R. above arms. Some other counties have W.R. Some of these reprints have the following lettering, on the left side, between the plan of the 'City of Brestoll' and the Cartouche :—

"'Sold by Geo. Willdey at the Great Toy, Spectacle, China Ware and Print Shop. Ye Corner of Ludgate Street, Near St. Pauls, London.'

"This George Willdey was in partnership with a certain T. Brandreth, 1710-11. In or about 1712 he began to publish in his own name alone. About 1720 his imprints ran as above. He did not issue a complete Atlas of England; but he published a *Map of Great Britain and Ireland*, 1715, and his name as bookseller appears on *The Grand Roads of England* [1712], *A New and Correct Map of Thirty miles round London* [1720], *Yorkshire*. . . . by Ch. Saxton with additions by P. Lea [1720]. Willdey also issued a general *Atlas of the World*, the dates of the maps being 1715-1730."

67. (Page 47.) RE-ISSUES OF RICHARD BLOME'S MAP, 1715 AND 1720.

Mr. F. A. Hyett has a copy of this map with the imprint altered to "London printed & Sold by Tho. Bakewell Next ye Horn Tavern in Fleet Street." It is not dated. Mr. Chubb suggests 1730 for its approximate issue.

68. (Pages 50-51.) HERMAN MOLL'S MAP, 1724.

For *Gloucester Shire* read *Glocester Shire*. A copy of this map in the Gloucester Public Library has the number "16" printed in the top left-hand corner, though in all other respects it corresponds to the first issue and the reprint described in the CATALOGUE. Mr. Chubb suggests that it is from a later edition of Moll's *Atlas*, or from some other work.

69. (Page 59.) **GEORGE BICKHAM'S MAP, 1751.**

For *Gloucester Shire* read *Glocester Shire*. The size should be given as $5\frac{3}{8} \times 8\frac{7}{16}$ inches.

70. (Page 62, lines 8-9.)

For *William Phelps* read *A. W. Clifford*.

71. (Pages 74-75.) **ISAAC TAYLOR'S MAP, 1777.**

Some valuable biographical notes relating to Isaac Taylor were contributed to *Notes and Queries* of June 26th, 1915 (Ser. II, vol. xi., pp. 495-496), by Mr. John E. Pritchard, F.S.A., in which he clearly shows that Isaac Taylor of Worcester, whose work as engraver was quite different from that of map-making, has been confused with Isaac Taylor of Ross, who produced the fine map of Gloucestershire dated 1777, and other county maps, all of which are dated from Ross. Mr. Pritchard states that the former, who was born in 1730, left Worcester for London about the same time that Isaac Taylor of Ross was engaged on his surveys of Herefordshire (published 1754) and of Hampshire (published 1759). In the Register of St. Mary's Church, Ross, Taylor is described as *Geographer*, and the entry of his burial, June 17th, 1788, proves conclusively that he died many years before Isaac Taylor of Worcester, who retired soon after 1780 to Edmonton, where he died October 17th, 1807 (*Dict. Nat. Biog.*, iv, 415). The Rev. C. S. Taylor also wrote on Isaac Taylor in *Notes and Queries*, Series II, vol. ix., pp. 264-265.

72. (Page 87.) **ALEXANDER HOGG'S MAP, 1794.**

The line "Engraved for Walpoole's New and Complete British Traveller" is not printed on the map in the copy of the *New and Complete British Traveller* in the Gloucester Public Library; but in the bottom right-hand corner is printed "T. Conder, Sculpt."

Mr. Chubb (CATALOGUE, p. 76) dates the first edition of *The New British Traveller* as [1784], and it is also shown in *The Manual of Gloucestershire Literature* as undated; but the copy in the Gloucester Public Library has this date printed on the title.

73. (Page 97.) **COOKE'S MAP, 1806.**

The map in the *Topographical and Statistical Description of the County of Gloucester* by George Alexander Cooke was also issued uncoloured. A note below the border states that—

“The Cities and County Towns are denoted by red, and the respective Hundreds of the County by Different Colours which distinctions are peculiar to the Superior Edition.”

There were various editions of this work, and one was issued probably in 1820, a copy in Gloucester Public Library being bound with the volume for Somerset which has that date printed on the title, though the title-page of the Gloucestershire volume is not dated.

74. (Page 101.) **RUDGE'S GENERAL VIEW, 1813.**

The map in the 1813 edition of *General View of the Agriculture of the County of Gloucester*. . . By Thomas Rudge, is an exact reprint of the first edition, 1807.

75. (Page 104 line 1.) **THOMAS DIX'S MAP, 1816.**

For *Gloucestershire* read *Glocestershire*. The dimension given as $13\frac{3}{8}$ should be $13\frac{7}{8}$.

76. (Page 104.) **EDWARD LANGLEY'S MAP, 1817.**

For *Gloucestershire* read *Glocestershire*. The copies in Gloucester Public Library are dated “Aug. 1st, 1817.”

77. (Page 126.) **J. GARDNER'S MAP, 1832.**

Some of the copies of the maps issued in *Plans of the Cities and Boroughs of England and Wales* were printed without the engraver's name.

78. (Page 145.) **R. CREIGHTON'S MAP, 1849.**

In the copy of the seventh edition of Lewis's *Topographical Dictionary of England* the four volumes, and the volume of maps, are all dated 1848.

79. (Page 147.) **GEOLOGICAL MAP, 1850.**

For “Journal of the Royal Agricultural Society of England,” *Vol. II.* read *Vol. XI.*

80. (Page 153.) HEYWOOD'S MAP, 1859.

The imprint given in the CATALOGUE, p. 153, should read :
" Printed & Published by *John Heywood* . . . "

The map in *The Gloucester and Bristol Diocesan Calendar* is a reprint of the one compiled by U. J. Davis for his *Geography of Gloucestershire*, 1858, described *ante*, No. 36.

In the *Calendar* for 1860 the title was enlarged, and reads :
" Together with the part of Wilts in the Diocese of Gloucester and Bristol," though this was omitted in succeeding issues. In 1864 the words " Compiled by U. J. Davis " are printed in the bottom left-hand corner.

81. (Page 189.) KELLY'S MAP, 1897.

For " 152 to 154 High Holborn " read 182 to 184.

82. (Page 192.) KELLY'S MAP, 1902.

Closer examination of this map with the one issued in 1897 shows that various alterations were made. Some of the towns in Worcestershire, Warwickshire, and Wiltshire shown on the 1897 map are omitted, new streets are added to the plan of Gloucester, and there are other minor differences.